12/14/15
9:00 a.m.

Resolution No. 1-16-4

RESOLUTION ACCEPTING ROADS IN HOPEWELL RIDGE AS A PART OF THE COUNTY ROAD SYSTEM FOR MAINTENANCE BY THE COUNTY HIGHWAY DEPARTMENT LOCATED OFF NATCHEZ TRACE ROAD.

WHEREAS, the Williamson County Regional Planning Commission has recommended acceptance of certain subdivision roads into the County Road System; and

WHEREAS, a report has been prepared and included herein as specified in Section 18 of the Williamson County Private Acts, 1937, Chapter No. 373 as Amended, prescribing the acceptance of roads as County Roads; and

WHEREAS, it is the responsibility of the Williamson County Board of Commissioners through its Highway Commission to accept and maintain public roads for the general welfare.

NOW, THEREFORE, BE IT RESOLVED by the County Board of Commissioners that:

The following roads be accepted as part of the County Road System for maintenance by the Williamson County Highway Department.

Subdivision	Road(s)	Length	District	Assessed Value Of Property Adjoining Roadway	Roadway Cost Estimate
Hopewell Ridge	Hopewell Ridge Lane	.161	Southwest	$1,223,000.00	$69,908.00

Jack Walton
County Commissioner

Committee Referred to and Action Taken:

1. Planning Commission For _____ Against _____
2. Highway Commission For _____ Against _____
3. Budget Committee For 4 Against 0

Commission Action Taken: _____ For _____ Against _____ Pass _____ Out

Elaine Anderson, County Clerk

Jack Walton, Commission Chairman

Rogers Anderson, County Mayor

Date

ATTACHMENT RESOLUTION NO. 1-16-4

WILLIAMSON COUNTY HIGHWAY COMMISSION

REPORT FOR ACCEPTANCE OF HOPEWELL RIDGE LANE, HOPEWELL RIDGE SUBDIVISION, AS A PART OF THE WILLIAMSON COUNTY ROAD SYSTEM.

Re: HIGHWAY LAWS OF WILLIAMSON COUNTY May 1988

Chapter 373, Tennessee General Assembly Private Acts of 1937.

Section 18: That any petition for the opening, changing, closing or acceptance of road as County Roads, shall be directed to the Board of Highway commissioners and the petition shall describe the road in detail, giving the termini, length, course and width, and shall be accompanied by a map thereof drawn to scale, and may include such other matters as the petitioner or petitioners may urge upon the Commissioners and the County Court for the acceptance of said road as a county road. It shall be the duty of the Board of Highway commissioners, upon said petition being filed with them, to investigate the advisability of opening or changing such road, and submit a written report to the county court showing the assessed value of property abutting thereon, the amount of travel taken care of by said road, and such other matters as would throw light upon its importance as a county road. The Commission shall then at the next term of the Quarterly Court make its recommendation as to whether the road should or should not be accepted as a county road, or opened, or closed, or changed, and the Quarterly County Court may take such action as it deems best. The original petition and map submitted by the petitioners shall remain on file in the office of the County Judge.

DISCUSSION

This report indicates the above referenced roadway has a fifty (50) foot right-of -way. The roadway length for Hopewell Ridge Lane is .161 tenths of a mile. Hopewell Ridge Subdivision is located within the Southwest District. The assessed value of the properties abutting the roadways is $1,223,000.00 as recorded in the office of the Williamson County Tax Assessor. Staff recommends acceptance of the above mentioned roadways including all dedicated right-of-way as shown on the recorded plat.

ROADWAY CONDITION

The present surface of the roadway is asphalt (E Mix), in good condition, with a width of twenty four (24) feet. The roadway is bordered by a solid white line on each side and a drainage swale located within the right-of-way. The roadway has been constructed in accordance with the specifications and details as shown in the Williamson County Subdivision Regulations, APPENDIX F, (Specifications for Subdivision Roadway & Drainage Construction).

TRAFFIC

The estimated traffic count for an average day, at ten trips per household is fifty (50) trips per day.

BUILD-OUT

The build-out for this development is at 60%.

CONCLUSION

It is the recommendation of the Williamson County Highway Commission that:

1. This road meets the requirements of acceptance and addition to the Williamson County Road list; and

2. The petition for acceptance was initiated by a member of the Williamson County Commission.

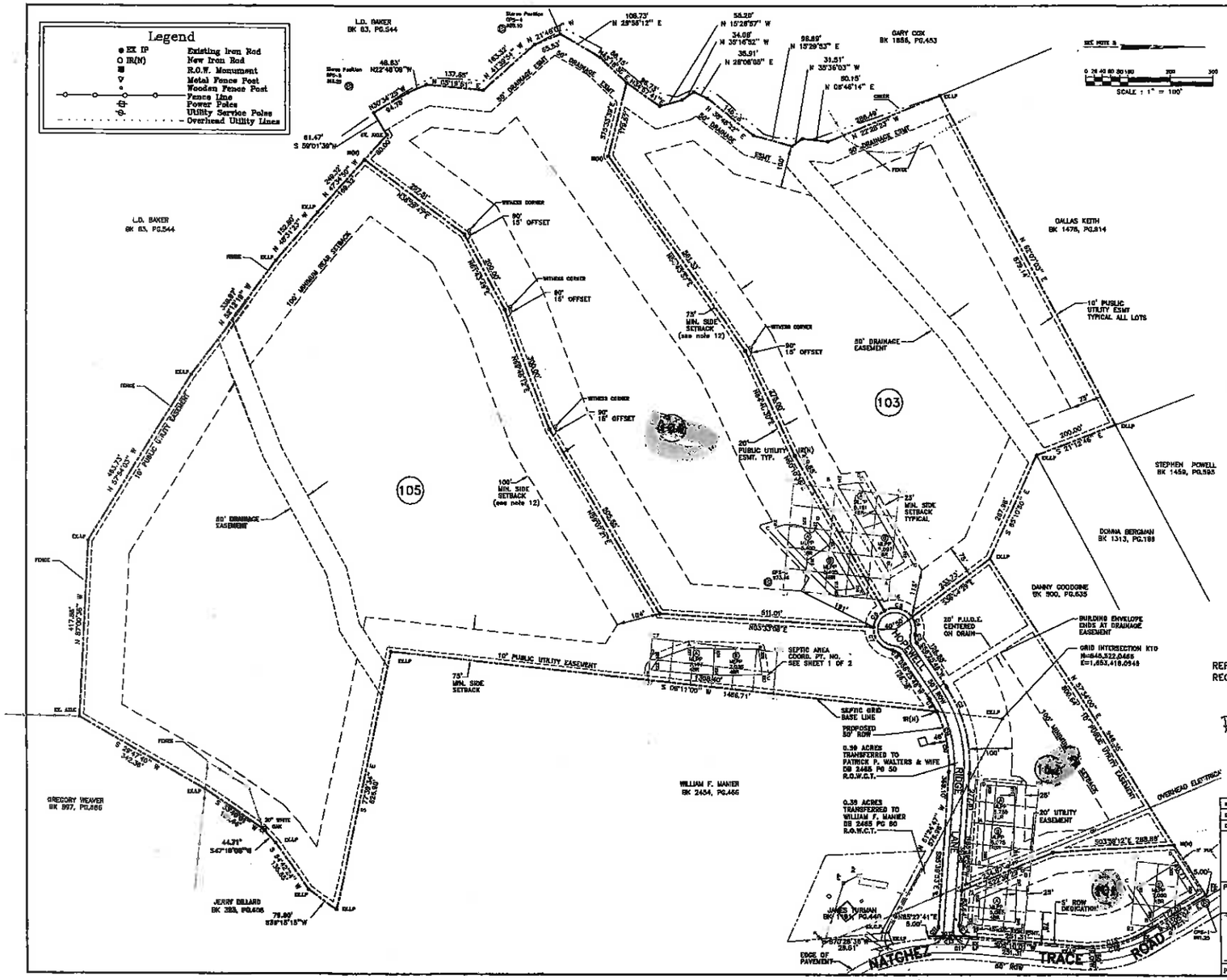

LOT AREA SUMMARY		
Lot No.	Sq. Ft.	Acerage
101	103,625	2.37
102	225,188	5.17
103	778,489	17.87
104	697,945	16.02
105	1,373,280	31.53

REFER TO SHEET 1 OF 2 FOR WCOSDM REQUIREMENTS & RESTRICTIONS

E-283

P41/23B

04/25/2005 - 02:07 PM
05017637
FLAT BOOK : P41
PAGE : 23
SADIE WADE

DATE	COMMENTS
01-25-05	PER COUNTY COMMENTS
01-05-05	PER COUNTY COMMENTS

FINAL PLAT
HOPEWELL RIDGE SUBDIVSION

2nd CIVIL DISTRICT WILLIAMSON COUNTY, TENNESSEE

PREPARED FOR: PAT WALTERS
6443 ALNO ROAD
COLLEGE GROVE, TN 37046
PHONE: (615) 358-2264

CLIFTON & KING, LLC
SITE ENGINEERING
234 FIRST AVE. SOUTH
FRANKLIN, TN. 37064
PHONE (615) 591-9885
FAX (615) 591-9815

PROJ. 02004 | DATE 12/17/04 | SHEET 2 OF 2

12/14/15
ENTERED 9:00 a.m.
BLAINE ANDERSON COUNTY CLERK

RESOLUTION NO. 1-16-5

Requested by: Planning Department

A RESOLUTION TO AMEND THE ZONING ORDINANCE TEXT, ORIGINALLY ADOPTED MAY 14, 2012, AS IT RELATES TO RURAL RETREAT-EXTENSIVE USES

WHEREAS, on May 14, 2012, the Board of County Commissioners adopted the Update to the Zoning Ordinance ("2013 Zoning Ordinance") and Official Zoning Map, and established an effective date of January 1, 2013; and

WHEREAS, The Zoning Ordinance addresses Rural Retreat-Extensive uses, which allow a limited range of rural commercial activities to take place in areas that are primarily residential and agricultural in nature, provided that certain criteria are met; and

WHEREAS, Allowable components of Rural Retreat-Extensive uses include lodging facilities and event venues, which can be rented for weddings and other events; and

WHEREAS, the proposed amendment requires additional scrutiny and more stringent standards for event venues associated with Rural Retreat-Extensive uses in order to ameliorate negative impacts of these uses on adjoining properties; and

WHEREAS, the proposed amendment places a limit on the total number of guest accommodations that may be provided in conjunction with these uses in rural areas, while allowing a higher number of guest accommodations in the MGA-1 and LFV Zoning Districts; and

WHEREAS, the amendment specifically allows auxiliary restaurants and day spas to be included in conjunction with Rural Retreat-Extensive uses in the MGA-1 and LFV Zoning Districts, subject to additional criteria to ensure that these uses remain strictly ancillary in nature; and

WHEREAS, a joint County Commission/Planning Commission workshop was held on November 2, 2015 to discuss issues raised regarding the proposed Amendment; and

WHEREAS, on December 10, 2015, the Williamson County Regional Planning Commission conducted its official Public Hearing on this amendment, which is attached hereto and incorporated herein; and

WHEREAS, based upon its consideration of all the information, public comment and its own Public Hearing, the Williamson County Regional Planning Commission has recommended the adoption of the amendment as presented; and

WHEREAS, the Board of County Commissioners finds and determines that the best interests of Williamson County and its citizens will be served by the adoption of this amendment to the 2013 Zoning Ordinance as recommended by the Regional Planning Commission; and

WHEREAS, due notice has been published and a public hearing has been held as required by the Tennessee Code Annotated, Title 13, Chapter 7, Part 1.

NOW, THEREFORE, BE IT RESOLVED, that the Williamson County Board of Commissioners at its regular meeting on this the 11th day of January, 2016, after conducting the public hearing as required by law, hereby adopts the amendment to the 2013 Williamson County Zoning Ordinance, which is attached hereto and incorporated herein as if included verbatim, in accordance with its authority in Tennessee Code Annotated, Title 13, Chapter 7, Part 1.

NOW, THEREFORE, BE IT FURTHER RESOLVED, that the amendments will be effective and enforced on this the 11th day of January, 2016.

Jack Walton
County Commissioner

COMMITTEES REFERRED TO AND ACTION TAKEN:

Regional Planning Commission: For: 7 Against: 2

Commission Action Taken: For:_____ Against:_____ Pass:_____ Out:_____

Elaine Anderson, County Clerk

Jack Walton, Commission Chairman

Rogers C. Anderson, County Mayor

Date

ATTACHMENT 19–1

Revise the applicable portion of Table 11.01-1 as follows:

Use Category	Use Type	A	RP-5	RD-5	V	H	CGV	GV	LFV	TV	RP-1	RD-1	SIC	MGA-1	MGA-5	MGA-H	NC	NCMH	AP	840C	Additional Requirements
Conference or Training Center	Conference Centers				S				S											S	Section 11.03:(D)(4)
	Rural Retreats – Extensive	Permitted or Special Use as Established in Section 11.03(D)(5)																			Section 11.03:(D)(5)
	Rural Retreats – Limited	P	P	P	P	P	P		P		P	P		P	P	P					Section 11.03:(D)(6)

Replace the existing Section 11.03(D)(5) with the following:

(5) Rural Retreats-Extensive

a) Use Table

The following Table outlines the Zoning Districts in which various types of Rural Retreat Extensive uses are permitted:

TABLE 11.03-1 – Table of Allowed Rural Retreat-Extensive Uses
P=Permitted S=Special Use Blank Cell= Prohibited

Type of Rural Retreat-Extensive Use	A	RP-5	RD-5	V	H	CGV	GV	LFV	TV	RP-1	RD-1	SIC	MGA-1	MGA-5	MGA-H	NC	NCMH	AP	840C
Basic (No conference/event center or restaurant/day spa component)	P	P	P	S		S		S		P	P		P	P					
With conference/event center component	S	S	S			S		S		S	S		S	S					
With restaurant and/or day spa component								S					S						

b) General Standards

The following standards shall apply to all Rural Retreat-Extensive uses except where a more stringent standard, as outlined in Section 11.03(D)(5) c) and/or Section 11.03(D)(5)d) below, is applicable:

i) The minimum parcel size shall be 20 acres.

ii) Guest accommodations shall be permitted according to the following:

A. A maximum of 20 guest accommodations shall be permitted for the first 20 acres of site area, and additional guest accommodations shall be permitted at a ratio of two additional guest accommodations for every five additional acres of site area.

B. Except as provided in Section 11.03(D)(5)b)ii)C. below, the maximum number of guest accommodations shall be 50.

C. Within the Leiper's Fork Village (LFV) and Municipal Growth Area-1 (MGA-1) Zoning Districts, the maximum number of guest accommodations shall be 80.

iii) All buildings, parking, loading, campsites, recreation areas, and other outdoor use areas shall be set back a minimum of 200 feet from property lines and 300

feet from existing residential dwellings on surrounding parcels, and shall be buffered in accordance with the requirements of this Ordinance.

iv) Recreational uses incidental and subordinate to the Rural Retreat-Extensive use are permitted and may include: swimming pools and related facilities, boating facilities, tennis and other sports courts, equestrian facilities, picnic areas, golf courses and related facilities, ball fields, children's play equipment, and passive recreational facilities.

v) Noise generated by the use, as measured at any property line, shall not exceed 40 decibels (dB) between the hours of 11:00 p.m. and 8:00 a.m., and shall not exceed 50 decibels (dB) at any other time.

vi) Permanent restroom facilities shall be required commensurate with the capacity of the building(s).

vii) Applications shall include proof of the availability of potable water and proper treatment and disposal of wastewater, based on the occupancy of the building(s), in accordance with applicable County and State regulations.

viii) All outdoor lighting shall adhere to all requirements of Section 16.03: Outdoor Lighting Standards.

ix) Parcels must have public road frontage equal to the lot width of the applicable zoning district. Access must be provided directly from the road frontage.

x) Any use meeting the definition of Rehabilitation Center (See Article 23: Definitions) shall not be considered as a Rural Retreat.

xi) Except when considered a Special Use according to Table 11.03-1, the use shall be subject to Major Site Plan review pursuant to Section 6.02: Major Site Plan.

xii) The application must comply with all traffic-related requirements as outlined in Article 19: Road Capacity Adjustment.

c) **Conference/Event Center Component**

Rural Retreat Extensive uses may include a facility for conferences, banquets and/or events subject to the following:

i) Any Rural Retreat-Extensive use containing such facilities shall be considered a Special Use (See Section 5.01).

ii) The minimum parcel size shall be 40 acres.

iii) A Traffic Impact Analysis (TIA) must be submitted in accordance with the County's Traffic Study Guidelines. The TIA shall be reviewed by the County's traffic engineering consultant, and the recommendations from the County's consultant regarding ingress/egress and necessary roadway improvements shall be incorporated into the stipulations of approval for the use.

iv) All events that include sound amplification of any kind or that include 50 or more people in attendance between the hours of 9:00 PM and 9:00 AM must take place entirely within a fully enclosed building(s).

v) Any building(s) in which events are held shall meet applicable building and fire code requirements for assembly uses.

vi) The total maximum floor area utilized for conference, event and/or banquet activities shall not exceed 1,000 square feet for every five acres of site area, up to a maximum of 20,000 square feet.

vii) At the time of Special Use application, the applicant shall provide a description and analysis of the noise environment and construction methods, if any, necessary to comply with the noise limitations outlined in Section 11.03(D)(5)b)v) above. Additionally, the Site Plan must include a note indicating that the proposed use will comply with this noise limitation.

d) Restaurant and/or Spa Component

Rural Retreat-Extensive uses may include a restaurant and/or day spa subject to the following:

i) Any Rural Retreat-Extensive use containing a restaurant or day spa shall be considered a Special Use (See Section 5.01).

ii) The use must be located within the Leiper's Fork Village (LFV) or Municipal Growth Area-1 (MGA-1) Zoning Districts.

iii) A minimum of 30 guest rooms must be provided on the property.

iv) Any restaurant must be located within a building that also contains at least 15 guest rooms.

v) The seating capacity of the restaurant shall not exceed 100 people.

vi) The day spa shall not exceed 2,000 square feet of gross floor area.

Revise the definition of Rural Retreat-Extensive in Article 23 as follows:

Rural Retreat-Extensive

These are facilities owned and operated by a non-governmental entity for the purpose of providing a rural setting in which lodging, camping and/or conference, meeting, and event facilities are provided for compensation. The use may also include ~~restaurant and/or banquet facilities and~~ recreational amenities of a rural nature. Uses meeting the definition of Rural Retreat-Limited that exceed the size limitation for that use or provide facilities for overnight lodging or camping are also included under this category.

Add the following definitions in Article 23:

Day Spa
A business which provides a variety of services for the purpose of improving health, beauty and relaxation through personal care treatments such as massages and facials.

Guest Accommodations
Guest Accommodations include Guest Rooms and/or Campsites

Guest Room (Related to Rural Retreat-Extensive Uses)
An individual sleeping room for transient guests that does not exceed 350 square feet in size and that is located within a fully enclosed building. Guest rooms that exceed 350 square feet will be considered multiple guest rooms in increments of 350 square feet. The guest room may contain a kitchenette, but shall not contain full kitchen facilities.

Campsite (Related to Rural Retreat-Extensive Uses)
An outdoor lodging accommodation for transient guests, where an individual, family or group can pitch a tent or park a camper or recreational vehicle.

Kitchenette
A small area for the preparation of food and beverages, which may contain a single sink, refrigerator, microwave oven, coffee maker, etc., but which may not contain a 220V outlet for a gas or electric range, stove top or oven.

ATTACHMENT 19–2

RESOLUTION NO. _____

Requested by: Planning Department

A RESOLUTION TO AMEND THE ZONING ORDINANCE TEXT, ORIGINALLY ADOPTED MAY 14, 2012, AS IT RELATES TO RURAL RETREAT-EXTENSIVE USES

WHEREAS, on May 14, 2012, the Board of County Commissioners adopted the Update to the Zoning Ordinance ("2013 Zoning Ordinance") and Official Zoning Map, and established an effective date of January 1, 2013; and

WHEREAS, The Zoning Ordinance addresses Rural Retreat-Extensive uses, which allow a limited range of rural commercial activities to take place in areas that are primarily residential and agricultural in nature, provided that certain criteria are met; and

WHEREAS, Allowable components of Rural Retreat-Extensive uses include lodging facilities and event venues, which can be rented for weddings and other events; and

WHEREAS, the proposed amendment requires additional scrutiny and more stringent standards for event venues associated with Rural Retreat-Extensive uses in order to ameliorate negative impacts of these uses on adjoining properties; and

WHEREAS, the proposed amendment places a limit on the total number of guest accommodations that may be provided in conjunction with these uses in rural areas, while allowing a higher number of guest accommodations in the MGA-1 and LFV Zoning Districts; and

WHEREAS, the amendment specifically allows auxiliary restaurants and day spas to be included in conjunction with Rural Retreat-Extensive uses in the MGA-1 and LFV Zoning Districts, subject to additional criteria to ensure that these uses remain strictly ancillary in nature; and

WHEREAS, a joint County Commission/Planning Commission workshop was held on November 2, 2015 to discuss issues raised regarding the proposed Amendment; and

WHEREAS, on December 10, 2015, the Williamson County Regional Planning Commission conducted its official Public Hearing on this amendment, which is attached hereto and incorporated herein; and

WHEREAS, based upon its consideration of all the information, public comment and its own Public Hearing, the Williamson County Regional Planning Commission has recommended the adoption of the amendment as presented; and

WHEREAS, the Board of County Commissioners finds and determines that the best interests of Williamson County and its citizens will be served by the adoption of this amendment to the 2013 Zoning Ordinance as recommended by the Regional Planning Commission; and

WHEREAS, due notice has been published and a public hearing has been held as required by the Tennessee Code Annotated, Title 13, Chapter 7, Part 1.

NOW, THEREFORE, BE IT RESOLVED, that the Williamson County Board of Commissioners at its regular meeting on this the 11th day of January, 2016, after conducting the public hearing as required by law, hereby adopts the amendment to the 2013 Williamson County Zoning Ordinance, which is attached hereto and incorporated herein as if included verbatim, in accordance with its authority in Tennessee Code Annotated, Title 13, Chapter 7, Part 1.

NOW, THEREFORE, BE IT FURTHER RESOLVED, that the amendments will be effective and enforced on this the 11th day of January, 2016.

_____
County Commissioner

COMMITTEES REFERRED TO AND ACTION TAKEN:

Regional Planning Commission: For: Against:

Commission Action Taken: For:_____Against:_____Pass:_____Out:_____

_____
Elaine Anderson, County Clerk

_____
Jack Walton, Commission Chairman

_____
Rogers C. Anderson, County Mayor

_____
Date

ATTACHMENT 19-3

ITEM 15

AMENDMENT TO ARTICLE 11 OF THE WILLIAMSON COUNTY ZONING ORDINANCE REGARDING RURAL RETREAT-EXTENSIVE USES

Attachment	15-1	Proposed Amendment
	15-2	Resolution
File Number		(6-2015-012)

In 2007, the County revised its Zoning Ordinance to add a "Rural Retreat-Extensive" use classification. That classification allows a limited range of rural commercial activities to take place in areas that are primarily residential and agricultural in nature, provided that certain criteria are met. Typical components of these uses include lodging facilities, which may be provided in the form of guest rooms or campsites, and event venues, which can be rented for weddings or other events.

Based on experience gained while administering these regulations over the past eight (8) years and after receiving feedback related to these uses from citizens and elected officials, Staff has re-examined how these uses are regulated. Specific feedback and concerns relate to negative impacts (such as traffic and noise) that event venues can have on surrounding properties, the desire to maintain rural character in outlying areas of the County, and a specific proposal for a larger Rural Retreat-Extensive use, which would be located on a State Route within a Municipal Growth Area (MGA).

This Text Amendment addresses Rural Retreat-Extensive uses in three primary ways.

First, the Amendment includes more stringent standards and establishes a higher level of scrutiny in the approval process for Rural Retreat-Extensive uses that include a conference or event center component. Under the proposed Amendment, retreats that include an event center would always be considered Special Uses, requiring approval by the Board of Zoning Appeals (BZA) following a Public Hearing. Additionally, event venues would trigger larger setback and lot size requirements, and would only be permissible on collector or arterial roads, which are better able to accommodate traffic associated with events. The additional scrutiny and higher standards are designed to ameliorate negative impacts of these uses on adjoining properties.

Secondly, the Amendment places a definitive limit on the total number of guest accommodations that may be provided in conjunction with these uses in rural areas, while allowing a higher number of guest accommodations (subject to additional criteria) in certain Zoning Districts that are more suitable for larger retreat uses, namely the Municipal Growth Area-1 (MGA-1) and Leiper's Fork Village (LFV) Zoning Districts.

Finally, the Amendment specifically allows auxiliary restaurants and day spas to be included in conjunction with Rural Retreat-Extensive uses within the MGA-1 and LFV districts, subject to additional criteria to ensure that these uses remain strictly ancillary in nature.

Staff recommends approval of the Amendment. Staff also recommends that the attached Resolution (See Attachment 25-2) be forwarded to the County Commission for adoption.

Reviewer: MM
Date: 7/9/15

FILED 11/20/15
ENTERED 8:15 a.m.
ELAINE ANDERSON COUNTY CLERK JW

RESOLUTION NO. 1-16-1

Requested by: Board of Education

RESOLUTION AMENDING THE 2015-2016 GENERAL PURPOSE SCHOOL BUDGET $290,000 FOR ADDITIONAL TEXTBOOKS FROM FUND BALANCE

WHEREAS, due to increased enrollment and insufficient funds to purchase all textbooks that were needed for the current year there is a need to replenish the textbook account to ensure sufficient funds for the following year purchase that will be made in April; and

WHEREAS, this was unexpected therefore fund balance will be used to finance this need; and

NOW, THEREFORE BE IT RESOLVED, that the Williamson County Board of County Commissioners meeting in regular session on January 11, 2016 approve and amend the 2015-2016 General Purpose School Fund budget in the following manner:

Revenue			
141.39000	**Unappropriated Fund Balance**	**$290,000**	
Expenditure			
141.71100.544900.449	**Textbooks**		**$290,000**

Commissioner Jeff Ford

Committees Referred to & Action Taken

1. School Board	Yes 12	No
2. Education	Yes 6	No 0
3. Budget	Yes 4	No 0
COMMISSION ACTION TAKEN:	Yes	No

Elaine Anderson - County Clerk

Jack Walton - Commission Chairman

Date

Rogers Anderson - County Mayor

01.16.Textbooks.docx

11/20/15
ENTERED 8:15 a.m.
ELAINE ANDERSON COUNTY CLERK JW

RESOLUTION NO. 1-16-2

Requested by: Board of Education

RESOLUTION AMENDING THE 2015-2016 GENERAL PURPOSE SCHOOL BUDGET $127,820 FOR ADDITIONAL ENGLISH LANGUAGE LEARNER TEACHERS FROM FUND BALANCE

WHEREAS, due to increased enrollment of English Language Learners we must increase the number of ELL teachers for the district to meet this need; and

WHEREAS, the Teaching, Learning and Assessment Department has a need for two additional teachers in this area;

NOW, THEREFORE BE IT RESOLVED, that the Williamson County Board of County Commissioners meeting in regular session on January 11, 2016 approve and amend the 2015-2016 General Purpose School Fund budget in the following manner:

Revenue			
141.39000	**Unappropriated Fund Balance**	**$127,820**	
Expenditure			
141.71100.511600 (2)	**Teachers**		**$92,000**
141.71100.529900	**Benefits (including Ins)**		**35,420**
141.71100.5429933.510	**Materials and Supplies (BEP)**		**400**
			$127,820

Commissioner Jeff Ford

Committees Referred to & Action Taken

1. School Board Yes 12 No ____
2. Education Yes 6 No 0
3. Budget Yes 4 No 0

COMMISSION ACTION TAKEN: Yes ____ No ____

Elaine Anderson - County Clerk

Jack Walton - Commission Chairman

Date

Rogers Anderson - County Mayor

01.16.ELL teachers.docx

11/20/15
ENTERED 8:15 a.m.
ELAINE ANDERSON COUNTY CLERK

RESOLUTION NO. 1-16-3

Requested by: BOARD OF EDUCATION

RESOLUTION OF THE WILLIAMSON COUNTY BOARD OF COUNTY COMMISSIONERS' APPROVAL OF AN INTENT TO FUND OF $7,400,000 FOR LAND, DESIGN AND SITE WORK FOR A SOUTH ELEMENTARY/MIDDLE SCHOOL

WHEREAS, the Williamson County Board of Commissioners approved an intent to fund in 2011-2012 which included funds for a land purchase in the southern portion of the county for an elementary/middle school; and

WHEREAS, the Williamson County Board of Education has been searching and has located 47+ acres of land suitable to construct a school with sewer access; and

WHEREAS, based on the current growth and growth projections for this area, there is a need to finalize the purchase and begin design and site work for this building; and

WHEREAS, the Williamson County Board of Education has negotiated an agreement to immediately purchase 47 acres for the school site for $4.4 million; and

WHEREAS, said agreement is contingent on appropriate Commission funding approvals; and

WHEREAS, as soon as the Board closes on this property there is a need to design and begin site development and therefore an additional $3 million will be needed for this; and

NOW THEREFORE BE IT RESOLVED that the Williamson County Board of County Commissioners meeting in regular session on January 11, 2016 approve funding of an amount not to exceed $7,400,000 for the purchase of land, design and initial site work for this facility and take the appropriate actions as necessary to provide funding; and

BE IT ALSO FURTHER RESOLVED, that the County may fund the above noted project in anticipation of the issuance of tax exempt bonds, with the expectation that the County will reimburse itself for any funding with the proceeds of the tax-exempt bond issues; and that this resolution shall be placed in the minutes of the Williamson County Board of County Commissioners and made available for inspection by the general public at the office thereof; and that this resolution constitutes a declaration of official intent under Treas. Reg. §1.150-2.

Commissioner Jeff Ford

Committees Referred to and Action Taken		
School Board	**Yes** 12	**No** ___
Education	**Yes** 6	**No** 0
Budget	**Yes** 4	**No** 0
Commission	**Yes** ___	**No** ___

Elaine Anderson-County Clerk

Jack Walton– Commission Chairman

Rogers Anderson-County Mayor

Date

01.16.south school ITF.docx

RESOLUTION NO. 1-16-6
Requested by: Emergency Communications Director

FILED 12/21/15
ENTERED 1:30 p.m.
WILLIAMSON COUNTY CLERK

RESOLUTION AUTHORIZING THE WILLIAMSON COUNTY MAYOR TO EXECUTE A GRANT AGREEMENT WITH THE STATE OF TENNESSEE, DEPARTMENT OF MILITARY, AND TENNESSEE EMERGENCY MANAGEMENT AGENCY AND APPROPRIATING AND AMENDING THE OFFICE OF PUBLIC SAFETY 2015-2016 BUDGET BY $80,649 – REVENUES TO COME FROM HOMELAND SECURITY GRANT FUNDS

WHEREAS, the Williamson County Emergency Management Agency is responsible for ensuring a coordinated response to emergencies and disasters in Williamson County; and

WHEREAS, this responsibility includes providing the proper preparedness and training of personnel for the response to domestic terrorism including nuclear, biological and chemical weapons; and

WHEREAS, the Williamson County Emergency Management Agency has been selected as the recipient of a $80,649 grant from the State Homeland Security Grant Program 2015 to conduct a homeland security training exercise and to purchase equipment; and

WHEREAS, Williamson County desires to grant the County Mayor the authority to enter into an agreement with the State of Tennessee Department of Military, Tennessee Emergency Management Agency, in order that Williamson County may participate in this Homeland Security Grant Program;

NOW, THEREFORE, BE IT RESOLVED, that the Williamson County Board of Commissioners, meeting in regular session this the 11th day of January, 2016, authorizes the Williamson County Mayor to execute a grant agreement with the State of Tennessee, Department of Military and the Tennessee Emergency Management Agency, as well as all other related documents and amendments, necessary to receive the grant funds;

AND, BE IT FURTHER RESOLVED that the 2015-2016 Office of Public Safety budget be amended as follows for the purchase of equipment:

REVENUE	
Federal Grant through State of TN – Homeland Security 2015 171.00000.475900.00000.00.00.00 G0064	$80,649
EXPENDITURES	
2015 Homeland Security-Office of Public Safety 171.91130.579000.00000.00.00.00 G0064	$80,649

County Commissioner

COMMITTEES REFERRED TO AND ACTION TAKEN:

Law Enforcement and Public Safety	For 5	Against 0
Budget	For 4	Against 0

COMMISSION ACTION TAKEN: For _____ Against _____ Pass _____ Out _____

Elaine Anderson, County Clerk

Jack Walton, Commission Chairman

Rogers Anderson, County Mayor

Date

FILED 12/21/15
ENTERED 1:30 p.m.
ELAINE ANDERSON, COUNTY CLERK JW

Resolution No. 1-16-7
Requested by: Veteran's Court

RESOLUTION APPROPRIATING AND AMENDING THE 2015-16 GENERAL SESSIONS-VETERAN'S COURT BUDGET BY $475 – REVENUES TO COME FROM COURT COSTS

WHEREAS, a Veterans' Court was established by the General Sessions Court to provide eligible veteran participants judicially monitored support and rehabilitation through comprehensive substance abuse and mental health treatment; education; vocational programs; and community resource referrals for jobs, housing, and transportation; and

WHEREAS, the Board of Commissioners adopted a $55 fee to be assessed to any person who is found in violation of the Tennessee Drug Control Act; and

WHEREAS, there is a need to utilize these funds for the operation of the Veteran's Court, including the purchase of drug and alcohol tests:

NOW, THEREFORE, BE IT RESOLVED, that the Williamson County Board of Commissioners meeting on this 11th day of January, 2016, amends the General Sessions Court Budget as follows:

REVENUES:
Veterans Court **$475**
(101.00000.423420.00000.23.00)

EXPENDITURES:
Other Contracted Services – Veterans Court **$475**
(101.53300.539902.00000.00.00.00)

County Commissioner

COMMITTEES REFERRED TO & ACTION TAKEN:
Law Enforcement/Public Safety Committee For 5 Against 0
Budget Committee For 4 Against 0
Commission Action Taken: For ___ Against ____ Pass ____ Out ____

Elaine Anderson, County Clerk

Jack Walton, Commission Chairman

Rogers Anderson, County Mayor

Date

(VeteransCourtAppropriationJan2016)

FILED 12/21/15
ENTERED 1:30 p.m.
ELAINE ANDERSON COUNTY CLERK

Resolution No. 1-16-8
Requested by: Sheriff's Dept.

RESOLUTION APPROPRIATING AND AMENDING THE 2015-2016 SHERIFF'S OFFICE BUDGET BY $22,185 - REVENUES TO COME FROM UNAPPROPRIATED COUNTY GENERAL FUNDS

WHEREAS, DUI offenders are sentenced through the court system to participate in a DUI class, which is offered in the jail by Educare, LLC; and

WHEREAS, Educare, LLC, the program provider, pays the Williamson County Sheriff's Office a fee for use of the facility; and,

WHEREAS, there is a need for improvements to the office area of the DUI class coordinator and a need to purchase chairs for the DUI classroom at the Williamson County Sheriff's Office; and,

WHEREAS, fees received from Educare, LLC, have been collected and deposited in the County General Fund;

NOW, THEREFORE, BE IT RESOLVED, that the 2015-2016 Sheriff's Office budget be amended, as follows:

REVENUES:

Unappropriated County General Funds (101.00000.390000.00000.00.00.00)	$22,185

EXPENDITURES:

Building Maintenance (101.54210.533500.00000.00.00.00)	$22,185

County Commissioner

COMMITTEES REFERRED TO & ACTION TAKEN:

Law Enforcement/Public Safety Committee For 5 Against 0
Budget Committee For 4 Against 0

Commission Action Taken: For_____ Against_____ Pass_____ Out_____

Elaine Anderson County Clerk

Jack Walton - Commission Chairman

Rogers C. Anderson - County Mayor

Date

(SharedSheriffDept-DUIClassFees2015-16)

12/21/15
ENTERED 1:30 p.m.
ELAINE ANDERSON COUNTY CLERK JW

Resolution No. 1-16-9
Requested by: Sheriff's Department

RESOLUTION ACCEPTING A DONATION OF $100 FROM THE JANSEN GROUP, INC. FOR THE WILLIAMSON COUNTY SHERIFF'S OFFICE AND APPROPRIATING AND AMENDING THE 2015-16 WILLIAMSON COUNTY SHERIFF'S OFFICE BUDGET BY $100 - REVENUES TO COME FROM DONATIONS

WHEREAS, *Tennessee Code Annotated, Section 5-8-101,* provides that a county government may accept donations of money, intangible personal property, tangible personal property and real property that are subject to conditional or restrictive terms if the county legislative body takes action to accept the conditional donation; and

WHEREAS, The Jansen Group, Inc. has made a generous donation of $100 to the Williamson County Sheriff's Office, to be used to purchase equipment and other related law enforcement purposes; and

WHEREAS, the Sheriff's Office desires for Williamson County to accept the donation on its behalf; and

WHEREAS, the Williamson County Board of Commissioners finds it in the interest of the citizens of Williamson County to accept the generous donation of $100 from The Jansen Group, Inc. on behalf of the Sheriff's Office:

NOW, THEREFORE, BE IT RESOLVED, that the Williamson County Board of Commissioners, meeting in regular session this the 11th of January, 2016, on behalf of the Williamson County Sheriff's Office, accepts the generous donation of $100 from The Jansen Group, Inc. to be used by the Sheriff's Office for equipment purchases and other related law enforcement purposes.

AND BE IT FURTHER RESOLVED that the Sheriff's Office budget be amended, and the funds be appropriated as follows:

REVENUE:
Donations
101.00000.486100.00000.00.00.00 **$100**

EXPENDITURE:
Tactical Equipment & Supplies
101.54110.571600.00000.00.00.00 **$100**

County Commissioner

COMMITTEES REFERRED TO & ACTION TAKEN:

Law Enforcement/Public Safety Committee	For 5	Against 0	Pass ___	Out ___
Budget Committee	For 4	Against 0	Pass ___	Out ___
Commission Action Taken:	For ___	Against ___	Pass ___	Out ___

Elaine Anderson, County Clerk

Jack Walton, Commission Chairman

Rogers Anderson, County Mayor

Date

(Shared/Donation$100TheJansenGroupIncJan2016)

12/21/15
ENTERED 1:30 p.m.

Resolution No. 1-16-12
Requested by: Sheriff's Office

RESOLUTION APPROPRIATING AND AMENDING THE WILLIAMSON COUNTY SHERIFF'S OFFICE 2015-2016 DETENTION BUDGET BY $570,000 - REVENUES TO COME FROM UNAPPROPRIATED FUND BALANCE

WHEREAS, Williamson County is required to provide medical and dental services and food for inmates while incarcerated at the John I. Easley Criminal Justice Center; and,

WHEREAS, the year-to-date expenditures related to hospitalized inmates and food supplies have exceeded budgeted projections and additional funds are needed to cover the increased costs of these services; and,

WHEREAS, it is necessary to appropriate additional funding for this expenditure in an effort to avoid an anticipated deficit at the end of the fiscal year;

NOW, THEREFORE, BE IT RESOLVED, that the 2015-2016 Detention Budget be amended as follows:

REVENUES:	
Unappropriated County General Funds (101.00000.390000.00000.00.00.00)	$ 570,000
EXPENDITURES:	
Medical & Dental Services (101.54210.534000.00000.00.00.00)	$ 500,000
Food Supplies (101.54210.542200.00000.00.00.00)	$ 70,000

County Commissioner

COMMITTEES REFERRED TO & ACTION TAKEN:

Law Enforcement/Public Safety Committee For 5 Against 0
Budget Committee For 4 Against 0

Commission Action Taken: For_____ Against_____ Pass_____ Out_____

Elaine Anderson, County Clerk

Jack Walton - Commission Chairman

Rogers C. Anderson - County Mayor

Date

(Shared/Sheriff'sOfficeAmendDetenBudgetJan2016)

12/21/15
1:30 p.m.

Resolution No. 1-16-13
Requested by: Office of Public Safety

RESOLUTION APPROPRIATING AND AMENDING THE 2015-16 CAPITAL PROJECTS BUDGET BY $851,365.55 - REVENUES TO COME FROM WILLIAMSON COUNTY RESCUE SQUAD DONATION

WHEREAS, *Tennessee Code Annotated, Section 5-8-101,* provides that a county government may accept donations of money, intangible personal property, tangible personal property, and real property that are subject to conditional or restrictive terms if the county legislative body takes action to accept the conditional donation; and

WHEREAS, the Williamson County Rescue Squad ("Rescue Squad") was created in 1966 to provide primary and secondary rescue services to Williamson County residents; and

WHEREAS, the Rescue Squad owned the station located at 508 West Main Street, Franklin, Tennessee which recently sold in response to the realization that the location was no longer practical to respond to emergency situations due to the increased traffic and population around Five Points; and

WHEREAS, Williamson County purchased property at 2646 Goose Creek Bypass, Franklin, Tennessee and is constructing an emergency services response facility which will include the Williamson County Rescue Squad, to serve the surrounding area and;

WHEREAS, the Rescue Squad has agreed to donate the remaining balance it received from the sale of the Five Points station to Williamson County to assist in the costs of providing a Fire Station at the Goose Creek Bypass in the amount of $851,365.55; and

WHEREAS, the Williamson County Board of Commissioners finds it in the interest of the citizens of Williamson County to accept this generous donation;

NOW, THEREFORE, BE IT RESOLVED, that the Williamson County Board of Commissioners, meeting in regular session this 11th day of January, 2016, on behalf of the Williamson County Office of Public Safety, accepts the generous donation of $851,365.55 from the Williamson County Rescue Squad;

AND BE IT FURTHER RESOLVED, that the 2015-16 Capital Projects Budget be amended as follows:

REVENUES:
Donation $851,365.55
171.00000.486100.00000.00.00.00

EXPENDITURES:
Building Construction-Goose Creek Station $851,365.55
171.91130.570600.00000.00.00.00.S0018

Matt Milligan
County Commissioner

COMMITTEES REFERRED TO & ACTION TAKEN:

Law Enforcement/Public Safety Committee	For 5	Against 0	Pass ____	Out ____
Budget Committee	For 4	Against 0	Pass ____	Out ____
Commission Action Taken:	For ___	Against ____	Pass ____	Out ____

Elaine Anderson, County Clerk

Jack Walton, Commission Chairman

Rogers Anderson, County Mayor

Date

(RescueSquadDonationJan2016)

Resolution No. 1-16-19
Requested by: Animal Control Director

FILED 12/23/15
ENTERED 2:15 p.m.
ELAINE ANDERSON COUNTY CLERK JW

RESOLUTION ACCEPTING DONATIONS OF $7,797 ON BEHALF OF THE WILLIAMSON COUNTY ANIMAL CONTROL AND ADOPTION CENTER AND APPROPRIATING AND AMENDING THE 2015-16 WILLIAMSON COUNTY BUILDING MAINTENANCE BUDGET BY $7,797
REVENUES TO COME FROM DONATIONS

WHEREAS, *Tennessee Code Annotated, Section 5-8-101,* provides that a county government may accept donations of money, intangible personal property, tangible personal property, and real property that are subject to conditional or restrictive terms if the county legislative body accepts them by majority vote; and

WHEREAS, there is a need to have the air ducts at the Animal Control and Adoption Center professionally cleaned; and

WHEREAS, Friends of Williamson County Animal Center have offered to make a generous donation of $3,700 to help offset the cost of the air duct cleaning; and

WHEREAS, funds are available from other donations to pay for the remainder of the air duct cleaning.

WHEREAS, the Williamson County Board of Commissioners finds it in the best interest of the citizens of Williamson County to accept the generous donations of $7,797 to be used for a professional air duct cleaning service:

NOW, THEREFORE, BE IT RESOLVED, that the Williamson County Board of Commissioners, meeting in regular session this 11th day of January, 2016, on behalf of the Williamson County Animal Control and Adoption Center, accepts generous donations of $7,797 to be used for air duct cleaning.

AND BE IT FURTHER RESOLVED that the Animal Control budget be amended and the funds be appropriated as follows:

REVENUES:	
Donations – Animal Control (101.00000.486109.00000.00.00.00)	$3,700.00
Donation Reserve (101.00000.351501.00000.00.00.00)	$4,097.00
	$7,797.00
EXPENDITURES:	
Maintenance and Repair Services-Buildings (101.51800.533500.00000.00.00.00)	**$7,797.00**

County Commissioner

COMMITTEES REFERRED TO & ACTION TAKEN:

Public Health Committee:	For ___	Against ___	Pass ___	Out ___
Budget Committee:	For 4	Against 0	Pass ___	Out ___
Commission Action Taken:	For ___	Against ___	Pass ___	Out ___

Elaine Anderson, County Clerk

Commission Chairman

Rogers Anderson, County Mayor

Date

12/23/15
ENTERED 2:15 p.m.
ELAINE ANDERSON COUNTY CLERK JW

Resolution No. 1-16-20
Requested by Animal Control Director

RESOLUTION APPROPRIATING AND AMENDING THE 2015-16 ANIMAL CONTROL DEPARTMENT BUDGET BY $12,065 - REVENUES TO COME FROM UNAPPROPRIATED COUNTY GENERAL FUND BALANCE

WHEREAS, one of the Animal Control Department trucks was involved in a vehicle crash that resulted in a total loss of the vehicle; and

WHEREAS, the animal box on the back of the truck was rusted and could not be re-installed on the replacement vehicle; and

WHEREAS, there is a need to purchase an Animal Transport unit with rear animal box to be installed in an Animal Control vehicle; and

WHEREAS, this expenditure was not anticipated in the preparation of the 2015-16 budget.

NOW, THEREFORE, BE IT RESOLVED, that the 2015-16 Animal Control Department budget be amended, as follows:

REVENUES:
Unappropriated County General Fund Balance
(101.00000.39000.00000.00.00.00) $12,065.00

EXPENDITURES:
Other Capital Outlay
(101.55120.579900.00000.00.00.00) $12,065.00

County Commissioner

COMMITTEES REFERRED TO & ACTION TAKEN:
Public Health Committee For ____ Against ____
Budget Committee For 4 Against 0

Commission Action Taken: For_____ Against_____ Pass_____ Out_____

Elaine Anderson, County Clerk

Commission Chairman

Rogers C. Anderson, County Mayor

Date

Animal Control Box for Truck

Resolution No: 1-16-23
Requested by: Community Development Director

FILED 12/23/15
ENTERED 4:15 p.m.
ELAINE ANDERSON COUNTY CLERK JW

RESOLUTION APPROPRIATING AND AMENDING THE 2015-2016 PLANNING DEPARTMENT EVALUATIONS AND TESTING BUDGET BY $5,000 – REVENUES TO COME FROM FEES COLLECTED

WHEREAS, the Williamson County Zoning Ordinance requires a third-party consultant review when a Nontraditional Wastewater Treatment and Disposal System is proposed; and

WHEREAS, in an effort to offset the expense of the third-party review, Williamson County requires that the applicant be assessed a review fee; and

WHEREAS, this review fee is, upon receipt, deposited into the Williamson County General Fund; and

WHEREAS, the third-party consultant reimbursed for services rendered via a line item within the Planning Department budget entitled "Evaluation and Testing; and

WHEREAS, due to an unanticipated and unprecedented number of these reviews, the funds within this line item will be exhausted prior to the end of this fiscal year; and

WHEREAS, any subsequent review fees collected for the purposes noted above will too be deposited into the Williamson County General Fund, and

WHEREAS, it is anticipated that no net loss of County funds will occur as a result of this amendment

NOW, THEREFORE, BE IT RESOLVED, that the 2015-2016 Planning Department budget be amended as follows:

REVENUES
Engineering Review Fees
(101.00000.433300.00000.21.00.00) $5,000

EXPENDITURES:
Evaluation and Testing
(101.51720.532200.00000.00.00.00) $5,000

County Commissioner

COMMITTEES REFERRED TO & ACTION TAKEN:
Budget Committee: For 4 Against 0

Elaine Anderson, County Clerk

Jack Walton, Commission Chairman

Rogers C. Anderson, County Mayor

Date

PlanningTestingFees

1/4/16
ENTERED 3:20 p.m.
JW

LATE FILE Resolution No. 1-16-26
Requested by: Juvenile Court Clerk

RESOLUTION APPROPRIATING AND AMENDING THE 2015-16 JUVENILE COURT CLERK'S BUDGET BY $4,400 FOR THE PURCHASE OF COMPUTER SOFTWARE - REVENUES TO COME FROM RESERVE ACCOUNT

WHEREAS, the Juvenile Court Clerk's Office is in need of purchasing new time Clock computer hardware and related software, and other equipment to be utilized for the day-to-day operations within the Clerk's office and the Juvenile Services office; and,

WHEREAS, there are reserve funds available for the purchase of this equipment which are derived from filing fees and deposited into the County General Fund balance;

NOW, THEREFORE, BE IT RESOLVED, that the 2015-16 Juvenile Court Clerk's Office budget be amended, as follows:

REVENUES:
Automation Reserve-Juvenile Court $ 4,000.00
(101.00000.341650.00000.00.00.00)

EXPENDITURES:
Data Processing Equipment/Automation $ 4,000.00
(101.53500.570900.00000.00.00.00)

County Commissioner

COMMITTEES REFERRED TO & ACTION TAKEN:
Budget Committee For 4 Against 0

Commission Action Taken: For_____ Against_____ Pass_____ Out_____

Elaine Anderson, County Clerk

Jack Walton - Commission Chairman

Rogers C. Anderson - County Mayor

Date

(AmendJuvCtClerkBudget-ResAcct-timeclock)

FILED 12/21/15
ENTERED 1:30 p.m.
ELAINE ANDERSON COUNTY CLERK JW

Resolution No. 1-16-10
Requested by: Sheriff's Department

RESOLUTION ACCEPTING A DONATION OF EQUIPMENT FROM MRS. VIRGINIA ROGERS ON BEHALF OF THE WILLIAMSON COUNTY SHERIFF'S OFFICE

WHEREAS, *Tennessee Code Annotated, Section 5-8-101,* provides that a county government may accept donations of money, intangible personal property, tangible personal property and real property that are subject to conditional or restrictive terms if the county legislative body takes action to accept the conditional donation; and

WHEREAS, Mrs. Virginia Rogers has made a generous donation of a Ruger handgun to the Williamson County Sheriff's Office to be used for training or other law enforcement purposes; and

WHEREAS, the Sheriff's Office desires for Williamson County to accept the donation on its behalf; and

WHEREAS, the Williamson County Board of Commissioners finds it in the interest of the citizens of Williamson County to accept the generous donation of equipment from Mrs. Virginia Rogers on behalf of the Sheriff's Office:

NOW, THEREFORE, BE IT RESOLVED, that the Williamson County Board of Commissioners, meeting in regular session this the 11th of January, 2016, on behalf of the Williamson County Sheriff's Office, accepts the generous donation of a Ruger handgun, serial #560669, from Mrs. Virginia Rogers, to be used by the Sheriff's Office for training or other law enforcement purposes.

County Commissioner

COMMITTEES REFERRED TO & ACTION TAKEN:

Law Enforcement/Public Safety Committee	For 5	Against 0	Pass ____	Out ____
Budget Committee	For 4	Against 0	Pass ____	Out ____
Commission Action Taken:	For ___	Against ____	Pass ____	Out ____

Elaine Anderson, County Clerk

Jack Walton, Commission Chairman

Rogers Anderson, County Mayor

Date

(Shared/DonationRugerHandgunVirginiaRogersJan2016)

DATE 12/21/15
ENTERED 1:30 p.m.
PERRY ANDERSON COUNTY TENN. JW

Resolution No. 1-16-11
Requested by: Sheriff's Department

RESOLUTION RATIFYING ACCEPTANCE OF HELICOPTERS ON BEHALF OF THE WILLIAMSON COUNTY SHERIFF'S OFFICE

WHEREAS, the United States Secretary of Defense is authorized by Title 10 USC § 2576a to transfer to state and local agencies personal property that is no longer needed by the Department of Defense and that the Secretary determines is suitable to be used by law enforcement agencies; and

WHEREAS, Tennessee Code Annotated, Section 5-8-101, provides that a county government may accept donations of money, intangible personal property, tangible personal property, and real property that are subject to conditional or restrictive terms if the county legislative body takes action to accept the conditional donation; and

WHEREAS, during its September 8, 2014 meeting, the Williamson County Board of Commissioners authorized the County Mayor to execute a Plan of Operation with the State of Tennessee; and

WHEREAS, the Plan of Operation authorizes the Sheriff to request and accept surplus Department of Defense personal property including equipment, tactical vehicles, and weapons as long as the items are used for law enforcement purposes and subject to the terms of the Plan of Operation Agreement; and

WHEREAS, the Sheriff's Office submitted a letter of request and justification for a helicopter to be used for law enforcement purposes which has been approved; and

WHEREAS, the letter of request and justification requires the Williamson County Commission to accept helicopters after it is received by the Sheriff's Office; and

WHEREAS, the helicopters received by Perry County, Tennessee from the Department of Defense have now been transferred to Williamson County subject to the terms and conditions set out above and set out in the Plan of Operation Agreement.

NOW, THEREFORE, BE IT RESOLVED, that the Williamson County Board of Commissioners, meeting in regular session this 11th day of January, 2016, on behalf of the Williamson County Sheriff's Office, ratifies the Williamson County Sheriff's Department's acceptance of the helicopters from Perry County, Tennessee to be used for law enforcement purposes and authorizes the County Mayor and/or Sheriff to execute any documents necessary to effectuate the intent hereof.

County Commissioner

COMMITTEES REFERRED TO & ACTION TAKEN:

Law Enforcement/Public Safety Committee	For 5	Against 0	Pass ____	Out ____
Budget Committee	For 4	Against 0	Pass ____	Out ____
Commission Action Taken:	For ___	Against ____	Pass ____	Out ____

Elaine Anderson, County Clerk

Jack Walton, Commission Chairman

Rogers Anderson, County Mayor

Date

(Shared/Sheriff'sOfficeAcceptanceofHelicoptersJan2016)

12/21/15
1:30 p.m.
JW

RESOLUTION NO. 1-16-14
Requested by: Parks and Recreation Director

RESOLUTION AUTHORIZING THE WILLIAMSON COUNTY MAYOR TO GRANT EASEMENTS TO THE CITY OF NOLENSVILLE FOR THE PURPOSE OF CONSTRUCTING A TRAIL

WHEREAS, Williamson County, ("County"), is a governmental entity that owns parcels described as Map 056L Parcel 002.00, Map 056 Map 060.00, Map 056 Parcel 114.00, and Map 056 Parcel 118.00 ("Parcels") which is more particularly described on the documents attached hereto; and

WHEREAS, Williamson County, upon approval of its legislative body, is authorized to grant easements across property owned by Williamson County; and

WHEREAS, the Town of Nolensville received a Small Town Connection grant which concerns the construction of a trail of approximately 4,270 linear feet beginning at Nolensville Elementary School to a trail adjacent to the Town Center on SR-31/41A; and

WHEREAS, to fulfill its obligations under the grant, the Town of Nolensville has requested easements across the Parcels to construct and maintain a trail as well as other related needed improvements; and

WHEREAS, the Williamson County Board of Commissioners finds it in the interest of the citizens of Williamson County to authorize the Williamson County Mayor to execute all documentation to grant easements to the Town of Nolensville to construct and maintain a trail;

NOW, THEREFORE, BE IT RESOLVED, that the Williamson County Board of Commissioners, meeting in regular session this 11th day of January, 2016, authorizes the Williamson County Mayor to execute all documentation needed to grant the attached easements to the Town of Nolensville across Parcels owned by Williamson County located in the Town of Nolensville and further described as Map 056L Parcel 002.00, Map 056 Map 060.00, Map 056 Parcel 114.00, Map 056 Parcel 118.00.

Ricky Jones
County Commissioner

COMMITTEES REFERRED TO & ACTION TAKEN:

Property Committee:	For 5	Against 0		
Parks and Recreation Committee:	For 4	Against 0		
Budget Committee:	For 4	Against 0		
Commission Action Taken:	For ___	Against ___	Pass ___	Out ___

Elaine Anderson, County Clerk

Jack Walton, Commission Chairman

Rogers Anderson, County Mayor

Date

(Shared/EasementNolensvilleTrail)

FILED 12/21/15
ENTERED 1:30 p.m.

Resolution No. 1-16-15
Requested by: Sheriff's Office

RESOLUTION DECLARING A SERVICE WEAPON SURPLUS TO BE AWARDED IN RECOGNITION OF SERVICE AS A WILLIAMSON COUNTY SHERIFF'S DEPUTY

WHEREAS, Sergeant James Graves has honorably served as a Williamson County Sheriff's Deputy for 30 years; and

WHEREAS, pursuant to *Tennessee Code Annotated, Section,* 5-14-108, county owned property must first be declared as surplus by the local legislative body before it can be disposed; and

WHEREAS, Sergeant Graves intends to retire from the Sheriff's Office and to recognize his many years of service, it is the intention of the Sheriff's Office to award the service weapon to Sergeant Graves as a token of his many years of service; and

WHEREAS, the service weapon is a Glock 40 caliber, model 22, and has a serial number TUU917; and

WHEREAS, prior to being awarded, the service weapon will be made inoperable by removing the firing pin; and

WHEREAS, the Williamson County Board of Commissioners finds it to be in the best interest of Williamson County to declare Sergeant Graves' service weapon surplus, to be presented to him for his many years of service:

NOW, THEREFORE, BE IT RESOLVED, that the Williamson County Board of Commissioners meeting on this 11th day of January, 2016, declares Sergeant James Graves' service weapon (Glock 40 caliber, model 22, serial number TUU917), surplus and valueless; to be awarded to Sergeant Graves as a token for his many years of service.

Matt Milligan
County Commissioner

COMMITTEES REFERRED TO & ACTION TAKEN:

Property Committee: For 5 Against 0

Law Enforcement/Public Safety Committee: For 5 Against 0

Commission Action Taken: For ____ Against _____ Pass_____ Out_____

Elaine Anderson, County Clerk

Jack Walton - Commission Chairman

Rogers C. Anderson - County Mayor

Date

Shared/resolutions/SheriffSurplusWeapon-SgtGraves

12/21/15
1:30 p.m.

Resolution No. 1-16-16
Requested by: Property Manager

RESOLUTION AUTHORIZING THE WILLIAMSON COUNTY MAYOR TO EXECUTE AN ACCESS AGREEMENT WITH MIDDLE TENNESSEE ELECTRIC MEMBERSHIP CORPORATION

WHEREAS, Williamson County, ("County"), is a governmental entity that owns real property located at 7510 Pinewood Road, Primm Springs, Tennessee; and

WHEREAS, Williamson County, upon approval of its legislative body, may grant easements to utility companies for the provision of services; and

WHEREAS, Middle Tennessee Electric Membership Corporation ("MTEMC"), provides electricity to citizens in Williamson County; and

WHEREAS, MTEMC has requested an easement to install a pole to provide electricity to a home located at 7511 Pinewood Road, Primm Springs, Tennessee to provide access to install a utility pole as more particularly described on the attached easement and map; and

WHEREAS, the Williamson County Board of Commissioners finds it in the interest of the citizens of Williamson County to authorize the Williamson County Mayor to execute an easement and all other documentation needed to provide MTEMC access to the property to install a utility pole:

NOW, THEREFORE, BE IT RESOLVED, that the Williamson County Board of Commissioners, meeting in regular session this 11th day of January, 2016, authorizes the Williamson County Mayor to execute an easement and all other documentation needed to provide access across property owned by Williamson County, located at 7510 Pinewood Road, Primm Springs, Tennessee, to Middle Tennessee Electric Membership Corporation for the purpose of installing a utility pole to provide electricity to 7511 Pinewood Road, Primm Springs, Tennessee.

Dwight Jones
County Commissioner

COMMITTEES REFERRED TO & ACTION TAKEN:

Property Committee:	For 5	Against 0	Pass 0	Out 0
Budget Committee:	For 4	Against 0	Pass ____	Out ____
Commission Action Taken:	For ____	Against ____	Pass ____	Out ____

Elaine Anderson, County Clerk

Jack Walton, Commission Chairman

Rogers Anderson, County Mayor

Date

RESOLUTION NO. 1-16-16



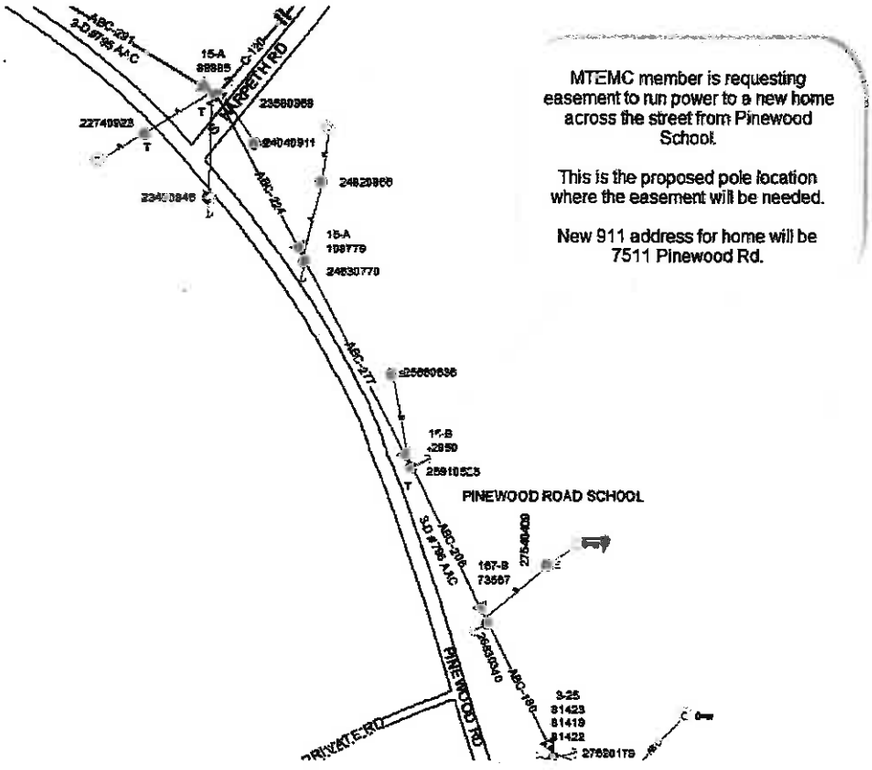

12/21/15
1:30 p.m.
JW

Resolution No. 1-16-17
Requested by: Commissioner Green

A RESOLUTION TO LOWER THE SPEED LIMIT ALONG A PORTION OF ROCKY FORK ROAD IN WILLIAMSON COUNTY

WHEREAS, a portion of Rocky Fork Road is located in the Fifth District of Williamson County; and

WHEREAS, pursuant to *Tennessee Code Annotated,* Section 55-8-153(d), the legislative body of any county is authorized to lower speed limits as it may deem appropriate on any county road within its jurisdiction and such county shall post the appropriate signs depicting the new speed limit; and

WHEREAS, in response to a request from the Fifth District County Commissioner, and because of the residential rural character of the road, the Highway Superintendent supports the recommendation to lower the speed limit from 45 mph to 35 mph; and

WHEREAS, the Board of Commissioners finds that it is appropriate and in the best interest of the citizens of Williamson County to lower the speed limit along the portion of Rocky Fork Road beginning at Town of Nolensville limits and continuing in an easterly direction to Grand Street from 45 miles per hour to 35 miles per hour:

NOW, THEREFORE, BE IT RESOLVED, that the Williamson County Board of Commissioners, meeting in regular session on this 11th day of January, 2016, pursuant to the authority granted by *Tennessee Code Annotated,* Section 55-8-153(d), reduces the speed limit on Rocky Fork Road beginning at the Town of Nolensville limits and extending in an easterly direction to Grand Street from 45 miles per hour to 35 miles per hour;

AND, BE IT FURTHER RESOLVED, that the Williamson County Board of Commissioners directs that new traffic signs be installed depicting the new speed limit.

Commissioner Lew Green, Fifth District

Committees Referred to and Action Taken:

Highway Commission	For ____	Against ____
Budget Committee	For 4	Against 0

Commission Action Taken For ____ Against ____ Pass ____ Out ____

Elaine Anderson, County Clerk

Jack Walton, Commission Chairman

Rogers Anderson, County Mayor

Date

(Shared/Resolutions/ReduceSpeedRockyForkRoad)

12/21/15
1:30 p.m.
JW

RESOLUTION NO. 1-16-18

RESOLUTION TO ADOPT THE 2016 WILLIAMSON COUNTY ROAD LIST

WHEREAS, pursuant to *Tennessee Code Annotated*, Section 54-10-103, it is the responsibility of the Williamson County Board of Commissioners to annually approve the County Road List and to classify the County roads into no more than four classes of widths at its January session;

WHEREAS, it is the responsibility of the Williamson County Highway Superintendent to submit to the Board of Commissioners the proposed County Road List recommending the classification of each road by width and including a summary of all changes that have occurred since the acceptance of the previous road list; and

WHEREAS, the recommended 2016 road list is attached and contains all of the information required under *Tennessee Code Annotated*, Section 54-10-103.

NOW THEREFORE, BE IT RESOLVED, that the Williamson County Board of County Commissioners, meeting in regular session on the 11th day of January, 2016 hereby accepts the 2016 Williamson County Road List, as attached in accordance with *Tennessee Code Annotated*, Section 54-10-103.

AND BE IT FURTHER RESOLVED, that a complete 2016 Williamson County Road List be maintained on file in the County Clerk's Office.

County Commissioner

COMMITTEES REFERRED TO & ACTION TAKEN:

Highway Commission: For ____ Against ____ Pass ____ Out

Budget Committee For 4 Against 0

Commission Action Taken: For ____ Against ____ Pass ____ Out

Elaine Anderson, County Clerk

Jack Walton, Commission Chairman

Rogers Anderson, County Mayor

Date

H:\Williamson County Resolutions 2016\AdoptingRoadListRes.doc

ATTACHMENT RESOLUTION NO. 1-16-18



COUNTY ROADS
IN
ALPHABETICAL ORDER

ROAD LIST
ALL DISTRICTS

WILLIAMSON COUNTY HIGHWAY DEPARTMENT
2016 ROAD LIST
(Alphabetical By Road)

ASSET NO.	ROAD NAME	LOCATION	(a)ROAD SURFACE	(b)ROAD CLASS	ROW WIDTH	ROAD WIDTH	ROAD MILEAGE	DATE APRVD	TOTAL	DISTRICT	REASON FOR CHANGE
R1	Aden Rd	Fm Michael Lankford Rd to Crow Cut Rd	H	3	28	23	0.30	1952	$56,802	SW-Davis	
R102	Alex Ct	Fm Alex Rd (dead end)	O	2	40	25	0.11	2007	$20,827	SW-Davis	
R2	Alex Rd	Fm Hargrove Rd (dead end)	O	2	40	25	0.26	1983	$49,228	SW-Davis	
R3	Anderson Rd	Fm Elrod Rd to Old Cox Pk	H	2	50	26	1.60	1967	$302,942	SW-Davis	
R2000	Anglin Rd	Fm New Hope Rd (dead end)	H	3	50	22	1.20	1971	$217,679	NW-Tyson	
R4250	Annie Watkins Court	Fm Les Watkins Rd. to Dead End	H	1	47	28	0.04	1963	$8,331	SE-Bennett	
R6000	Arno Rd **SA**	Fm Hwy 96 E to Harpeth River	H	1	50	30	2.20	1975	$416,545	NE-Fowlkes	
R4001	Arno Rd **SA**	Fm Harpeth River to Arno-Allisona Rd	H	2	50	24	6.60	1975	$1,249,635	SE-Bennett	
R4002	Arno-Allisona Rd **SA**	Fm Arno Rd to Horton Hwy	H	3	50	23	6.50	1975	$1,230,701	SE-Bennett	
R4003	Arno-College Grove Rd **SA**	Fm Arno Rd to Horton Hwy	H	3	50	23	4.44	1912	$840,664	SE-Bennett	
R4004	Ash Hill Rd	Fm 431 S to Comstock Rd	H	3	60	23	3.85	1967	$728,954	SE-Bennett	
R2001	Backbone Ridge Rd	Fm Poor House Hollow Rd (dead end)	O	3	31	22	0.10	1994	$13,552	NW-Tyson	
R4005	Bagsby Ln	Fm Long Ln (dead end)	H	2	50	24	0.32	1988	$45,833	SE-Bennett	
R2002	Bahne Rd	Fm Kingston Rd to Fairview City Limits	H	3	27	22	3.40	1952	$616,757	NW-Tyson	
R2003	Bailey Rd	Fm Bear Creek Rd to Old Hillsboro Rd	H	2	50	26	3.50	1974	$507,162	NW-Tyson	
R4006	Banner-Adams Rd	Fm Smithson Rd (dead end)	H	3	40	20	0.50	1952	$94,669	SE-Bennett	
R4007	Barker Rd	Fm Carters Creek Pk to Pope's Chapel Rd	H	3	50	23	1.60	1959	$302,942	SE-Bennett	
R4	Barnhill Rd	Fm Pinewood Rd to West Lick Creek Rd	H	3	30	23	3.60	1952	$681,619	SW-Davis	
R6002	Battlewood Street	Fm 431 N (dead end)	H	2	50	26	0.23	1982	$43,548	NE-Fowlkes	
R2004	Bear Creek Rd **SA**	Fm Carters Creek Pk to Robinson Rd	H	2	50	25	5.20	1967	$943,275	NW-Tyson	
R5	Beard Cemetery Rd	Fm Barnhill Rd (dead end)	O	4	40	18	0.60	1952	$75,165	SW-Davis	
R6	Beard Rd	Fm Davis Hollow Rd (dead end)	H	4	23	14	0.20	1952	$37,868	SW-Davis	
R2005	Bedford Creek Rd	Fm Old Harding Rd (dead end)	O	4	40	18	2.20	1954	$298,148	NW-Tyson	
R6003	Beech Creek Rd, N	Fm 431 N to Murray Ln	O	3	32	20	0.80	1952	$114,581	NE-Fowlkes	
R6004	Beech Creek Rd, S	Fm Murray Ln to Manley Ln	O	3	29	20	2.70	1952	$386,712	NE-Fowlkes	
R4008	Bellenfant Rd **SA**	Fm 31 A to Rutherford County Line	H	3	50	22	0.80	1939	$151,471	SE-Bennett	
R7	Bending Chestnut Rd	Fm Pinewood Rd to Natchez Trace Rd	H	2	50	26	4.10	1962	$776,289	SW-Davis	
R4009	Bennett Hollow Rd	Fm Harpeth-Peytonsville Rd (dead end)	H	3	50	23	1.50	1975	$284,008	SE-Bennett	
R4010	Bennett Rd (JD)	Fm Bethesda Rd (dead end)	H	3	50	23	0.80	1979	$151,471	SE-Bennett	
R6485	Berry's Chapel Ct	Fm Berry's Chapel Rd to Dead End	H	1	50	40	0.31	2001	$58,695	NE-Fowlkes	
R6005	Berry's Chapel Rd **SA**	Fm River Landing Dr to Farmington Dr	H	1	50	40	1.32	1955	$249,927	NE-Fowlkes	
R4011	Bethesda Rd **SA**	Fm 431 S to Cross Keys Rd	H	2	40	24	4.30	1966	$814,156	SE-Bennett	
R4012	Bethesda-Arno Rd **SA**	Fm Bethesda Rd to Arno-Allisona Rd	H	2	60	24	4.20	1967	$795,222	SE-Bennett	
R4013	Bethesda-Duplex Rd **SA**	Fm 431 S to Bethesda Rd	H	2	60	26	3.30	1972	$624,818	SE-Bennett	
R2006	Bethlehem Loop Rd	Fm 431 N to Old Hillsboro Rd	H	2	50	24	0.40	1975	$72,560	NW-Tyson	
R6006	Beulah Church Rd	Fm McCanless Rd to Rutherford Co Line	H	3	35	20	0.90	1975	$170,405	NE-Fowlkes	
R2007	Big East Fork Rd	Fm Stillhouse Hollow to Davidson Co Line	H	4	50	19	4.70	1979	$852,576	NW-Tyson	
R6007	Big Oak Ln	Fm Nolensville Rd (dead end)	O	2	30	26	0.75	1996	$93,956	NE-Fowlkes	
R4014	Birch Ln	Fm Owl Hollow Rd (dead end)	O	3	45	23	1.00	1985	$143,227	SE-Bennett	
R4015	Bizzell-Howell Ln	Fm Arno-Allisona Rd (dead end)	H	3	60	23	0.20	1993	$28,645	SE-Bennett	
R2008	Blazer Rd	Fm Boyd Mill Pk to Southall Rd	H	3	50	21	3.80	1971	$689,317	NW-Tyson	
R4016	Bly-Trice Rd	Fm Cross Keys Rd (dead end)	H	2	30	25	0.30	1986	$42,968	SE-Bennett	
R4017	Bond Rd	Fm Bethesda-Arno Rd (dead end)	O	4	40	17	0.50	1939	$62,637	SE-Bennett	
R6009	Bostic Rd	Fm Old Horton Hwy (dead end)	H	3	30	23	0.30	1969	$42,968	NE-Fowlkes	
R8	Boston-Theta Rd	Fm Robinson Rd to Maury Co Line	H	3	40	22	2.50	1953	$473,347	SW-Davis	

ROAD LIST
ALL DISTRICTS

WILLIAMSON COUNTY HIGHWAY DEPARTMENT
2016 ROAD LIST
(Alphabetical By Road)

ASSET NO.	ROAD NAME	LOCATION	(a)ROAD SURFACE	(b)ROAD CLASS	ROW WIDTH	ROAD WIDTH	ROAD MILEAGE	DATE APRVD	TOTAL	DISTRICT	REASON FOR CHANGE
R2009	Boxley Valley Rd	Fm Blazer Rd to McMillan Rd	H	3	50	21	1.40	1975	$253,959	NW-Tyson	
R9	Boy Scout Rd	Fm Hargrove Rd (dead end)	O	2	40	25	1.10	1952	$157,549	SW-Davis	
R2011	Boyd Mill Pk	Fm Old Hillsboro Rd to Franklin City Limits	H	4	50	17	1.60	1939	$216,835	NW-Tyson	
R10	Bradford Rd	Fm Pinewood Rd to Barnhill Rd	H	2	35	25	1.40	1952	$200,517	SW-Davis	
R2012	Brush Creek Rd **SA**	Fm Cheatham Co Line to Fairview City Limits	H	2	60	24	3.30	1965	$598,617	NW-Tyson	
R2014	Brush Creek Rd, S	Fm Brush Creek Rd (dead end)	H	3	50	21	0.80	1939	$145,119	NW-Tyson	
R4018	Buchanan Ln	Fm Peytonsville Rd (dead end)	H	3	35	20	0.40	1979	$75,735	SE-Bennett	
R4020	Buford Ln	Fm Duplex Rd (dead end)	H	3	40	23	0.30	1991	$42,968	SE-Bennett	
R6011	Burke Hollow Rd **SA**	Fm Wilson Pk to Clovercroft Rd	H	3	30	21	5.74	1953	$822,121	NE-Fowlkes	
R4021	Byrd Ln	Fm Bethesda Rd to Bethesda-Duplex Rd	H	2	50	24	2.00	1954	$378,677	SE-Bennett	
R4022	Campbell Rd	Fm Harpeth School Rd (dead end)	H	2	40	24	0.20	1952	$28,645	SE-Bennett	
R11	Caney Fork Rd	Fm Fernvale Rd to Deer Ridge Rd	O	4	50	18	5.50	1979	$787,747	SW-Davis	
R2016	Carl Rd	Fm Carters Creek Pk to Southall Rd	H	3	40	22	3.10	1939	$562,337	NW-Tyson	
R12	Carter Ln	Fm Natchez Trace Rd (dead end)	H	2	30	25(avg)	0.90	1952	$128,904	SW-Davis	
R2018	Carter Rd	Fm Les Hughes Rd (dead end)	H	3	28	22	0.90	1975	$163,259	NW-Tyson	
R13	Casparis Rd	Fm Mobley's Cut Rd (dead end)	O	2	50	25	0.40	1979	$50,110	SW-Davis	
R4023	Cayce Springs Rd	Fm Evergreen Rd to Spring Water Ln (1/2 Lane)	H	2	50	25	0.70	1974	$132,537	SE-Bennett	
R2015	CCC Rd **SA**	Fm Fairview City Limits to Brush Creek Rd	H	2	35	25	4.40	1952	$798,156	NW-Tyson	
R4024	Choctaw Rd	Fm Cross Keys Rd to Giles Hill Rd	H	3	50	21	2.10	1972	$397,611	SE-Bennett	
R6016	Christ Church Ln	Fm Cox Rd to Dead End	H	3	40	23	0.10	1999	$18,934	NE-Fowlkes	
R4025	Clark Rd	Fm Spring Hill-Dulex Rd (dead end)	O	2	40	26	0.50	1979	$71,613	SE-Bennett	
R6018	Clovercroft (N'sville) Rd **SA**	Fm Nolensville City Limits to Wilson Pk	H	1	50	29	4.73	1979	$859,750	NE-Fowlkes	
R6017	Clovercroft Rd	Fm Hwy 96 E to Wilson Pk	H	2	50	26	2.67	1979	$505,534	NE-Fowlkes	
R14	Coldwater Rd	Fm S Harpeth Rd to Caney Fork Rd	H	3	29	23	1.40	1952	$200,517	SW-Davis	
R2019	Coleman Rd **SA**	Fm 31 S to Carters Creek Pk	H	2	60	24	3.40	1967	$616,757	NW-Tyson	
R4027	Comstock Rd **SA**	Fm Bethesda Rd to Flat Creek Rd	H	3	40	22	3.70	1939	$700,553	SE-Bennett	
R15	Connector Rd	Fm Valley Rd to Union Valley Rd	H	3	24	21	0.20	1952	$37,868	SW-Davis	
R4028	Cool Springs Rd	Fm Peytonsville-Arno Rd to Bethesda-Arno Rd	H	3	30	22	1.90	1979	$359,743	SE-Bennett	
R2020	Cotton Ln	Fm River Landing Dr. to Franklin City Limits	H	3	50	22	1.30	1975	$235,819	NW-Tyson	
R16	County Landfill Rd	Fm Pinewood Rd (dead end)	H	1	50	38	1.00	1952	$143,227	SW-Davis	
R2021	County Line Rd, N	Fm Hwy 96 N to Dickson Co Line	H	4	24	18(avg)	0.30	1975	$54,420	NW-Tyson	
R6020	Covington (Mabry) Rd	Fm 41 A to Rutherford Co Line	H	3	50	21	1.30	1939	$246,140	NE-Fowlkes	
R6021	Cox Rd **SA**	Fm 31 A to 96 E	H	1	50	31	5.40	1979	$1,022,429	NE-Fowlkes	
R6022	Crockett Ln	Fm 31 A (dead end)	H	3	50	23	0.35	1965	$50,129	NE-Fowlkes	
R4031	Cross Keys Rd **SA**	Fm Comstock Rd to Flat Creek Rd	H	2	50	24	4.50	1939	$852,024	SE-Bennett	
R17	Crow Cut Rd	Fm Fairview City Limits to Hwy 96 N (except 743	H	3	30	23(avg)	7.00	1952	$1,002,587	SW-Davis	
R4032	Crowder Rd	Fm Peytonsville-Trinity Rd to Gosey Hill Rd	H	3	35	22	0.90	1952	$170,405	SE-Bennett	
R18	Cumberland Dr	Fm Forrest Glenn Rd to Fernvale Rd	H	3	26	20	1.03	1952	$147,523	SW-Davis	
R2022	Dale Ewing Ln	Fm New Hwy 96 (dead end)	O	3	60	22	0.90	1990	$163,259	NW-Tyson	
R19	Daugherty-Capley Rd	Fm Old Pinewood Rd to Barnhill Rd	H	2	50	27	3.30	1983	$472,648	SW-Davis	
R20	Davis Hollow Rd	Fm Leipers Creek Rd to Bending Chestnut Rd	H	2	50	26	3.30	1979	$472,648	SW-Davis	
R21	Deer Ridge Rd	Fm Fairview City Limits to Pinewood Rd	H	2	50	24	2.70	1952	$511,214	SW-Davis	
R2023	Del Rio Pk	Fm Franklin City Limits to Old Hillsboro Rd	H	3	27	22	1.90	1952	$269,777	NW-Tyson	
R22	Dice Lampley Rd	Fm Crow Cut Rd to Fairview City Limits (ex Fair N	H	3	35	22(avg)	1.90	1952	$359,743	SW-Davis	
R23	Dodd Ln	Fm Carters Creek Pk (dead end)	G	4	25	19	0.40	1982	$75,735	SW-Davis	
R2024	Dora Whitley Rd	Fm New Hwy 96 (dead end)	H	3	40	21	0.70	1976	$94,865	NW-Tyson	

ROAD LIST
ALL DISTRICTS

WILLIAMSON COUNTY HIGHWAY DEPARTMENT
2016 ROAD LIST
(Alphabetical By Road)

ASSET NO.	ROAD NAME	LOCATION	(a)ROAD SURFACE	(b)ROAD CLASS	ROW WIDTH	ROAD WIDTH	ROAD MILEAGE	DATE APRVD	TOTAL	DISTRICT	REASON FOR CHANGE
R4033	Dotson Rd	Fm Harpeth-Peytonsville Rd (dead end)	O	4	26	18	0.20	1952	$25,055	SE-Bennett	
R24	Dug Hill Rd	Fm Crow Cut Rd to Dickson Co Line	H	2	50	24	1.00	1983	$143,227	SW-Davis	
R25	Doug Thompson Rd	Fm S Lick Creek Rd to Maury Co Line	H	3	31	23	1.60	1952	$229,163	SW-Davis	
R4034	Dr Robinson Rd	Fm Pope's Chapel Rd to Maury Co Line	H	2	36	25	1.40	1988	$200,517	SE-Bennett	
R2025	Drag Strip Rd	Fm Hwy 96 N (dead end)	H	2	50	24	2.00	1974	$362,798	NW-Tyson	
R4035	Drumright Rd	Fm Arno-College Grove Rd (dead end)	H	3	50	20	2.05	1979	$388,144	SE-Bennett	
R2026	Drury Ln	Fm Waddell Hollow Rd (dead end)	O	3	29	21	0.70	1992	$94,865	NW-Tyson	
R4036	Dyke Bennett Rd	Fm Peytonsville Rd (dead end)	H	3	50	21	0.70	1979	$132,537	SE-Bennett	
R4037	Edwards Grove Rd	Fm Flat Creek Rd to Marshall Co Line	H	2	33	24	0.90	1952	$170,405	SE-Bennett	
R2027	Egypt Hollow Rd	Fm New Hwy 96 (dead end)	O	4	22	18	0.70	1975	$82,135	NW-Tyson	
R26	Elm St	Old Hillsboro Rd to Sycamore St	H	4	30	14	0.01	1952	$1,893	SW-Davis	
R27	Elrod Rd	Fm Fairview City limits to Crow Cut Rd	H	2	50	26(avg)	0.37	1979	$46,352	SW-Davis	
R4038	Eudailey-Covington Rd **SA**	Fm Arno-College Grove Rd to Arno Rd	H	2	50	25	4.47	1939	$846,344	SE-Bennett	
R4039	Evergreen Rd	Fm Pope's Chapel Rd to Thompson's Station City	H	3	37	20	0.69	1939	$130,644	SE-Bennett	
R6026	Fann Rd	Fm Kidd Rd to Davidson Co Line	H	1	50	29	0.30	1991	$56,802	NE-Fowlkes	
R4040	Fannie Daniels Rd	Fm Comstock Rd (dead end)	H	2	34	25	0.40	1979	$75,735	SE-Bennett	
R2028	Fernvale Rd **SA**	Fm Old Harding Rd to Fairview City Limits	H	4	27	19	3.40	1952	$616,757	NW-Tyson	
R2030	Fire Tower Rd	Fm Stillhouse Hollow Rd (dead end)	O	3	37	22	0.90	1983	$121,970	NW-Tyson	
R28	Fisher Rd	Fm Bradford Rd (dead end)	O	2	50	26	0.40	1979	$50,110	SW-Davis	
R4041	Flat Creek Rd **SA**	Fm 31 A to Maury County Line	H	3	40	21	6.40	1949	$1,211,767	SE-Bennett	
R2029	Floyd Rd	Fm Old Hillsboro Rd to Bailey Rd	H	2	50	25	1.90	1979	$257,491	NW-Tyson	
R6028	Fly Ln	Fm Fly Rd (dead end)	H	2	50	24	0.40	1997	$57,291	NE-Fowlkes	
R6027	Fly Rd	Fm Rocky Springs Rd to McFarlin Road	H	2	60	24	1.20	1979	$171,872	NE-Fowlkes	
R2031	Ford Ln	Fm Southall Rd (dead end)	O	2	30	25	0.20	1987	$27,104	NW-Tyson	
R29	Forrest Glenn Rd	Fm Cumberland Dr. to King Rd	H	3	50	21	1.80	1979	$340,810	SW-Davis	
R30	Fox Branch Rd	Fm Natchez Trace Rd to Maury Co Line	O/G	2	50	24(avg)	1.10	1979	$208,273	SW-Davis	
R106	Frontage Road A	Fm Bending Chestnut Rd (dead end)	H	2	50	27	0.37	2013	$159,644	SW-Davis	
R107	Frontage Road H	Fm Leiper's Creek Rd (dead end)	H	3	50	22	0.93	2013	$396,328	SW-Davis	
R4043	Fuller Rd	Fm Flat Creek Rd to Marshall County Line	H	2	32	24	0.60	1913	$113,603	SE-Bennett	
R31	Garrison Rd **SA**	Fm Leipers Creek Rd to Bending Chestnut Rd	H	3	50	20	4.00	1954	$757,355	SW-Davis	
R4030	Gentry Road	Fm Cox Road to Dead End	H	2	55	24	0.34	2000	$64,375	NE-Fowlkes	
R4044	Giles Hill Rd	Fm Flat Creek Rd to Arno-Allisona Rd	H	2	60	26	3.20	1972	$605,884	SE-Bennett	
R105	Givens Cut Rd	Fm Fairview Blvd W to to Overbey Rd	H	4	27	19	0.06	1952	$15,904	SW-Davis	
R4045	Glenn Ln	Fm Glenn Rd (dead end)	H	2	34	26	0.50	1974	$94,669	SE-Bennett	
R4046	Glenn Rd	Fm Flat Creek Rd to Comstock Rd	H	2	50	26	1.80	1974	$340,810	SE-Bennett	
R2032	Goddard Rd	Fm Anglin Rd (dead end)	H	3	29	22	0.50	1975	$90,700	NW-Tyson	
R32	Gordon Ln	Fm Oscar Green Rd (dead end)	O	2	50	26	0.40	1991	$50,110	SW-Davis	
R4047	Gosey Hill Rd	Fm Arno Rd to Peytonsville Rd	H	2	50	26	3.90	1965	$738,421	SE-Bennett	
R4048	Gosey Ln	Fm Gosey Hill Rd (dead end)	H	2	40	26	0.20	1990	$28,645	SE-Bennett	
R33	Gray Ln	Fm Perkins Rd to Bear Creek Rd	H	3	50	21	1.30	1979	$186,195	SW-Davis	
R36	Green Chapel Rd	Fm Pinewood Rd to N Lick Creek Rd	O	2	50	25	2.50	1979	$358,067	SW-Davis	
R2033	Green Rd	Fm Temple Rd (dead end)	O	4	21	14	0.50	1952	$67,761	NW-Tyson	
R35	Greenbrier Hill Rd	Fm Greenbrier Rd to N Lick Creek Rd	H	3	40	23	0.50	1952	$71,613	SW-Davis	
R34	Greenbrier Rd **SA**	Fm Bending Chestnut Rd to S Lick Creek Rd	H	2	50	25(avg)	4.10	1952	$587,229	SW-Davis	
R6029	Guy Ferrell Rd	Fm Wilson Pk (dead end)	G	4	30	19	0.50	1952	$62,637	NE-Fowlkes	
R6030	Haley Ln	Fm 96 E to Patterson Rd	H	2	50	27	1.64	1983	$234,892	NE-Fowlkes	

ROAD LIST
ALL DISTRICTS

WILLIAMSON COUNTY HIGHWAY DEPARTMENT
2016 ROAD LIST
(Alphabetical By Road)

ASSET NO.	ROAD NAME	LOCATION	(a)ROAD SURFACE	(b)ROAD CLASS	ROW WIDTH	ROAD WIDTH	ROAD MILEAGE	DATE APRVD	TOTAL	DISTRICT	REASON FOR CHANGE
R37	Hargrove Rd	Fm Old Hwy 96 to Pinewood Rd	H	3	40	23	2.90	1952	$549,082	SW-Davis	
R38	Hargrove Ridge Rd	Fm Hargrove Rd (dead end)	H	2	35	25	0.40	1952	$75,735	SW-Davis	
R4050	Harpeth School Rd	Fm 431 S to Old Nathan Tomlin Rd	H	2	50	25	2.30	1975	$435,479	SE-Bennett	
R4049	Harpeth-Peytonsville Rd **SA**	Fm 431 S to Peytonsville-Trinity Rd	H	1	50	28	4.30	1954	$814,156	SE-Bennett	
R39	Hassell Rd	Fm Daugherty-Capley Rd to Hickman Co Line	H	3	45	20	0.20	1952	$28,645	SW-Davis	
R4051	Hatcher Ln	Fm Arno-Allisona Rd to Bethesda-Arno Rd	O	2	33	27	1.90	1979	$272,131	SE-Bennett	
R6031	Hawkins Rd	Fm 96 E (dead end)	H	2	26	24	0.60	1979	$113,603	NE-Fowlkes	
R4052	Hendrix Rd	Fm Edwards Grove Rd (dead end)	H	2	50	25	0.30	1987	$56,802	SE-Bennett	
R4053	Henpeck Ln	Fm 31 S to 431 S	H	2	50	26	2.20	1954	$416,545	SE-Bennett	
R4054	Herbert Smithson Rd	Fm Harpeth-Peytonsville Rd (dead end)	O	2	60	24	0.80	1969	$100,220	SE-Bennett	
R104	Hickman Williamson Rd	Fm Spencer Mill Rd to Hickman County Line	H	3	50	22	0.27	2009	$33,448	SW-Davis	
R2035	Hill Hughes Rd	Fm Fairview City Limits (dead end)	H	2	50	24	0.80	1983	$108,417	NW-Tyson	
R2036	Hillview Ln	Fm Franklin City Limits (dead end)	O	3	40	20	0.65	1979	$88,089	NW-Tyson	
R6032	Holder Rd	Fm North Chapel Rd (dead end)	H	1	50	29	0.30	1987	$56,802	NE-Fowlkes	
R6033	Holly Tree Gap Rd (**SA**)	Fm Brentwood City Limits to Murray Ln	H	3	50	23	2.50	1955	$473,347	NE-Fowlkes	
R2013	Homeplace Lane	Fm Brush Creek Rd (dead end)	G	4	21	17	0.30	1952	$40,657	NW-Tyson	
R2039	Hunter Rd	Fm Kittrell Rd to West Harpeth Rd	O/G	3	25	20(avg)	1.50	1952	$272,099	NW-Tyson	
R2038	Hunting Camp Rd	Fm Fernvale Rd (dead end)	O	2	35	26	0.90	1979	$122,171	NW-Tyson	
R4055	Hyde Rd	Fm Arno-College Grove Rd (dead end)	H	3	35	23	0.55	1969	$104,136	SE-Bennett	
R2040	Incinerator Rd	Fm Lula Ln (dead end)	H	3	24	22	0.20	1952	$27,104	NW-Tyson	
R2041	Inman Branch Rd	Fm Old Hwy 96 (dead end)	G	4	50	18	0.80	1975	$93,868	NW-Tyson	
R2042	Ivey Rd	Fm Brush Creek Rd (dead end)	H	3	50	23	0.60	1975	$81,313	NW-Tyson	
R4056	Jackson Hollow Rd	Fm Harpeth School Rd (dead end)	H	2	38	25	0.80	1983	$114,581	SE-Bennett	
R41	Jackson White Rd	Fm Hargrove Rd (dead end)	O	4	50	18	0.40	1983	$57,291	SW-Davis	
R42	Jeff Holt Rd	Fm Davis Hollow Rd (dead end)	H	4	20	14	0.20	1976	$28,645	SW-Davis	
R4057	Jim Warren Rd	Fm Lewisburg Pk to Maury County Line	H	2	32	27	0.10	1992	$14,323	SE-Bennett	
R4058	Joe Pope Rd	Fm Cayce Springs Rd (dead end)	H	3	50	23	0.20	1988	$37,868	SE-Bennett	
R6036	John Williams Rd	Fm Clovercroft Rd (dead end)	O	4	30	15	0.56	1960	$70,153	NE-Fowlkes	
R4059	Johnny Bennett Rd	Fm Cool Springs Rd (dead end)	H	2	34	26	0.72	1983	$136,324	SE-Bennett	
R43	Johnson Hollow Rd	Fm Carters Creek Pk to Robinson Rd	H	3	35	20	2.40	1952	$343,744	SW-Davis	
R44	Joseph St	Fm Old Hillsboro Rd to Sycamore St	H	4	26	18	0.02	1952	$3,787	SW-Davis	
R6037	Kidd Road	Fm Nolensville City to Davidson Co Line	H	3	50	22	1.38	1960	$261,287	NE-Fowlkes	
R2044	King Ln	Fm Coleman Rd (dead end)	H	4	25	19	0.40	1975	$72,560	NW-Tyson	
R45	King Rd	Fm Caney Fork Rd to Fairview City Limits	H	2	35	24	1.50	1952	$214,840	SW-Davis	
R2045	Kingston Rd	Fm Hwy 96 N to Cheatham Co Line	H	2	35	24	2.65	1975	$358,591	NW-Tyson	
R2046	Kinnie Rd	Fm Old Hillsboro Rd (dead end)	H/O	4	50	16	1.30	1952	$215,976	NW-Tyson	
R46	Kinzie McCord Rd	Fm West Lick Creek Rd (dead end)	H	4	22	18	0.30	1969	$42,968	SW-Davis	
R2047	Kittrell Rd	Fm 31 S to Coleman Rd	O	3	50	20	2.30	1979	$311,700	NW-Tyson	
R6039	Ladd Rd	Fm 96 E to Trinity Rd	H	3	50	22	1.31	1976	$248,034	NE-Fowlkes	
R4060	Lamb Rd	Fm McDaniel Rd (dead end)	H	2	31	25	0.83	1969	$118,878	SE-Bennett	
R6040	Lampkins Bridge Rd **SA**	Fm 96 E to Harpeth River	H	3	50	22	1.40	1983	$265,074	NE-Fowlkes	
R4061	Lampkins Bridge Rd **SA**	Fm Harpeth River to McDaniel Rd	H	3	50	22	0.87	1939	$164,725	SE-Bennett	
R47	Lampley Rd	Fm Pinewood Rd to Shoal Branch Rd	H	2	26	24	2.60	1952	$372,389	SW-Davis	
R4063	Lane Rd	Fm Pulltight Hill Rd (dead end)	H	2	32	24	0.70	1979	$132,537	SE-Bennett	
R4062	Lavender Rd	Fm Evergreen Rd (dead end)	H	3	40	21	0.87	1969	$124,607	SE-Bennett	
R2048	Lawrence Rd	Fm Old Natchez Trace (dead end)	O	2	50	24	0.90	1952	$404,043	NW-Tyson	

ROAD LIST
ALL DISTRICTS

WILLIAMSON COUNTY HIGHWAY DEPARTMENT
2016 ROAD LIST
(Alphabetical By Road)

ASSET NO.	ROAD NAME	LOCATION	(a)ROAD SURFACE	(b)ROAD CLASS	ROW WIDTH	ROAD WIDTH	ROAD MILEAGE	DATE APRVD	TOTAL	DISTRICT	REASON FOR CHANGE
R4064	Lee Rd	Fm Spring Hill-Duplex Rd to Maury County Line	H	3	40	23	1.00	1969	$143,227	SE-Bennett	
R48	Leipers Creek Rd **SA**	Fm Pinewood Rd to Maury Co Line	H	2	50	24	7.60	1979	$1,438,974	SW-Davis	
R2049	Les Hughes Rd	Fm Carter Rd (dead end)	H	2	33	24	1.50	1975	$272,099	NW-Tyson	
R6041	Les Waggoner Rd	Fm 96 E (dead end)	O	4	20	17	0.58	1952	$83,071	NE-Fowlkes	
R4220	Les Watkins Road	Fm Harpeth School Rd. to Dead End	H	1	47	28	0.84	1963	$158,288	SE-Bennett	
R49	Liberty Rd	Fm Fairview Blvd, W to Sleepy Hollow Rd	H/O	2	50	25	3.30	1979	$472,648	SW-Davis	
R50	Lish Pewitt Rd	Fm Pinewood Rd (dead end)	H	4	34	16	0.30	1952	$42,968	SW-Davis	
R4065	Little Texas Ln	Fm Bennett Hollow Rd (dead end)	H	4	30	19	0.25	1979	$47,335	SE-Bennett	
R4066	Locust Ridge Rd	Fm Arno-College Grove Rd (dead end)	H	2	50	24	0.50	1967	$94,669	SE-Bennett	
R4067	Long Ln	Fm Franklin City Limits to Gosey Hill Rd	H	2	50	27	2.31	1970	$434,722	SE-Bennett	
R2050	Lula Ln	Fm Old Carters Creek Pk (dead end)	H	4	25	18	1.10	1979	$149,074	NW-Tyson	
R6447	Lynnwood Way	Fm S. Berry's Chapel to Franklin City Limits	H	1	50	28	1.30	2001	$245,194	NE-Fowlkes	
R6043	Malachi Ln	Fm Horton Hwy (dead end)	O	2	50	26	0.27	1992	$38,671	NE-Fowlkes	
R51	Mamie Ln	Fm Deer Ridge Rd to Deer Ridge Rd	H	4	26	15	0.50	1981	$71,613	SW-Davis	
R52	Mangrum Rd	Fm South Harpeth Rd to Deer Ridge Rd	H	3	30	22	0.80	1952	$114,581	SW-Davis	
R6045	Manley Ln	Fm 431 N to Brentwood City Limits	H	2	40	26	3.50	1975	$662,685	NE-Fowlkes	
R6046	Maple Ln	Fm 96 E to Wilson Pk	H	4	26	18	0.93	1975	$133,201	NE-Fowlkes	
R6049	McCanless Rd	Fm 31 A to Del Thomas Rd	H	3	50	21	3.40	1960	$643,751	NE-Fowlkes	
R4068	McDaniel Rd **SA**	Fm Arno Rd to Cox Rd	H	2	50	27	2.84	1979	$537,722	SE-Bennett	
R6050	McFarlin Rd	Fm Kidd Rd to Rutherford Co Line	H	3	30	20	1.60	1952	$302,942	NE-Fowlkes	
R4238	McKee-Padilla Road	Fm Eudailey-Covington Rd (dead end)	O	3	50	20	0.45	2004	$21,578	SE-Bennett	
R4069	McLemore Rd	Fm 31 S to 431 S	H	4	35	19	2.46	1974	$352,338	SE-Bennett	
R2051	McMillan Rd	Fm Southall Rd to Blazer Rd	H	3	32	22	1.10	1975	$199,539	NW-Tyson	
R4070	Meeks Rd	Fm Arno Rd to Peytonsville-Trinity Rd	H	3	32	23	1.86	1939	$352,170	SE-Bennett	
R53	Michael Lankford Rd	Fm Crow Cut Rd to Old Franklin Rd	H	3	36	23	0.80	1952	$151,471	SW-Davis	
R2052	Mile End Rd	Fm Carters Creek Pk (dead end)	O/G	3	50	20	0.70	1975	$94,865	NW-Tyson	
R54	Milton Fox Rd	Fm South Lick Creek Rd to Greenbrier Rd	H	4	30	17	0.70	1952	$100,259	SW-Davis	
R55	Mobley's Cut Rd **SA**	Fm Leipers Creek Rd to Johnson Hollow Rd	H	3	38	23	2.70	1952	$511,214	SW-Davis	
R6051	Molly Hollow Rd	Fm Burke Hollow Rd (dead end)	H	3	50	23	0.80	1979	$114,581	NE-Fowlkes	
R56	Moore Rd	Fm Pinewood Rd (dead end)	H	4	41	17	0.60	1952	$85,936	SW-Davis	
R2053	Moran Rd	Fm 431 N to Old Natchez Trace	H	3	25	20	2.60	1975	$352,357	NW-Tyson	
R4071	Mosley Rd	From Bethesda-Duplex Rd (dead end)	H	4	27	15(avg)	0.10	1952	$14,323	SE-Bennett	
R2054	Mt Laura Ln	Fm Parker Branch Rd (dead end)	H	3	34	22	0.50	1992	$67,761	NW-Tyson	
R4072	Mt. Zion Rd	Fm Pulltight Hill Rd (dead end)	H	4	25	17	0.10	1982	$14,323	SE-Bennett	
R6052	Mullens Rd	Fm 31 A (dead end)	H	3	30	22	0.80	1954	$151,471	NE-Fowlkes	
R6053	Murray Ln **SA**	Fm 431 N to Brentwood City Limits	H	1	60	40	2.80	1975	$530,148	NE-Fowlkes	
R57	Natchez Trace Rd **SA**	Fm Leipers Creek Rd to Maury Co Line	H/O	3	50	20	3.20	1952	$605,884	SW-Davis	
R4073	Nathan Smith Rd	Fm Arno Rd (dead end)	H/O	2	32	24	1.59	1979	$301,048	SE-Bennett	
R4074	Nathan Tomlin Rd	Fm Harpeth School Rd (dead end)	H	2	39	27	0.80	2002	$151,471	SE-Bennett	
R6054	Neal Rd	Fm 31 A (dead end)	H	3	26	20	0.20	1975	$37,868	NE-Fowlkes	
R6055	New Castle Rd	Fm 96 E to Spanntown Rd	O/G	2	28	24	0.90	1975	$128,904	NE-Fowlkes	
R2055	New Hope Rd	Fm Hwy 96 N to Anglin Rd	H	3	25	22	0.36	1952	$65,304	NW-Tyson	
R2057	Noble King Rd	Fm Old 96 (dead end)	O	4	35	19	0.20	1979	$36,280	NW-Tyson	
R6057	North Berry's Chapel Rd	Fm Farmington Dr to Holly Tree Gap Rd	H	2	36	24	3.90	1975	$738,421	NE-Fowlkes	
R6058	North Chapel Rd	Fm Wilson Pk to Trinity Rd	H	3	50	22	4.38	1975	$829,304	NE-Fowlkes	
R58	North Lick Creek Rd **SA**	Fm Greenbrier Rd to Oscar Green Rd	H/O	3	36	20	4.10	1952	$587,229	SW-Davis	

ROAD LIST
ALL DISTRICTS

WILLIAMSON COUNTY HIGHWAY DEPARTMENT
2016 ROAD LIST
(Alphabetical By Road)

ASSET NO.	ROAD NAME	LOCATION	(a)ROAD SURFACE	(b)ROAD CLASS	ROW WIDTH	ROAD WIDTH	ROAD MILEAGE	DATE APRVD	TOTAL	DISTRICT	REASON FOR CHANGE
R4075	O C Floyd Rd	Fm 31 A to Rutherford County Line	H	3	37	23	0.50	1952	$94,669	SE-Bennett	
R4237	Old Arno Rd.	Fm Arno Rd to Dead End	H/O	2	35	24	0.31	1980	$71,753	SE-Bennett	
R4076	Old Arno-Allisona Rd	Fm Arno-Allisona Rd to Giles Rd.	H	3	31	23	0.36	1952	$68,162	SE-Bennett	
R4077	Old Bethesda-Duplex Rd	Fm Smithson Rd (dead end)	H	2	33	24	0.40	1952	$75,735	SE-Bennett	
R2058	Old Carters Creek Pk	Fm Carters Creek Pk to Franklin City Limits	H	3	50	20	1.10	1952	$149,074	NW-Tyson	
R2059	Old Charlotte Pk	Fm New Hwy 96 to New Hwy 96	H/O	4	25	18	2.70	1952	$489,778	NW-Tyson	
R2060	Old Charlotte Pk, W	Fm New Hwy 96 (dead end)	O	3	25	20	0.15	1952	$20,328	NW-Tyson	
R2062	Old Coleman Rd	Fm Coleman Rd to Coleman Rd	H	3	30	20	0.15	1999	$27,210	NW-Tyson	
R60	Old Cox Pk **SA**	Fm Spencer Mill Rd to Fairview City Limits	H	2	48	24	4.83	1952	$918,481	SW-Davis	
R61	Old Franklin Rd	Fm Fairview City Limits to Spencer Mill Rd	H	3	50	22	2.47	1952	$353,770	SW-Davis	
R2063	Old Harding Rd **SA**	Fm Old Hwy 96 to Davidson County Line	H	3	35	23	3.90	1975	$528,535	NW-Tyson	
R4078	Old Harpeth-Peytonsville Rd	Fm Harpeth-Peytonsville Rd to Dead End	O	4	28	18	0.37	1952	$52,994	SE-Bennett	
R6060	Old Horton Hwy	Fm 31 A to McCanless Rd	H	2	31	24	0.70	1965	$100,259	NE-Fowlkes	
R2064	Old Hwy 96 W **SA**	Fm Old Hillsboro Rd to Old Harding Rd	H	3	26	20	8.70	1975	$1,179,039	NW-Tyson	
R62	Old Leipers Creek Rd	Fm Sulphur Springs Rd to Maury Co Line	O	4	30	18	0.30	1965	$37,582	SW-Davis	
R63	Old Lick Creek Rd **SA**	Fm Oscar Green Rd to S Lick Creek Rd	G	4	50	18	0.50	1956	$62,637	SW-Davis	
R6061	Old Murfreesboro Rd	Fm 31 A to 96 E	H	3	30	20	1.58	1952	$299,155	NE-Fowlkes	
R2065	Old Natchez Trace **SA**	Fm Old Hillsboro Rd to Sneed Rd, W	H	3	28	21	4.20	1975	$569,191	NW-Tyson	
R4221	Old Nathan Tomlin	Fm Harpeth School Rd (dead end)	H	3	40	23	0.06	2002	$10,792	SE-Bennett	
R64	Old Pinewood Rd	Fm Pinewood Rd to Hickman Co Line	H	2	33	25	1.20	1952	$171,872	SW-Davis	
R6056	Old South Berry's Chapel Rd	Berry's Chapel Rd to Brookside Dr	H	3	50	20	0.15	2004	$28,780	NE-Fowlkes	
R6062	Osburn Rd	Fm 31 A to Wilson Pk	H	2	50	24	3.60	1964	$681,619	NE-Fowlkes	
R65	Oscar Green Rd **SA**	Fm N Lick Creek Rd to Shoals Branch Rd	O	3	34	20	3.40	1952	$486,971	SW-Davis	
R66	Overbey Rd	Fm Fairview City Limit to Old Franklin Rd	H	4	27	19	0.88	1952	$249,170	SW-Davis	
R4080	Owen Hill Rd	Fm 31 A to Arno-Allisona Rd	H	2	41	25	4.70	1979	$889,892	SE-Bennett	
R4081	Owl Hollow Rd	Fm 431 S to Spring Hill-Duplex Rd (5-98-8)	H	2	50	24	2.56	1979	$484,707	SE-Bennett	
R67	Parham Rd	Fm Natchez Trace Rd (dead end)	H	4	30	18	1.10	1986	$157,549	SW-Davis	
R2066	Parker Branch Rd	Fm Old Hwy 96 to Old Hillsboro Rd (SR 46)	H	3	35	20	3.60	1975	$653,037	NW-Tyson	
R2067	Pasquo Rd	Fm Davidson County Line (dead end)	H	4	27	14	0.90	1975	$163,259	NW-Tyson	
R6065	Pate Rd	Fm Arno Rd to North Chapel Rd	H	3	50	22	1.00	1970	$189,339	NE-Fowlkes	
R6066	Patterson Rd **SA**	Fm 31 A to Rutherford Co Line	H	2	34	24	2.30	1975	$329,421	NE-Fowlkes	
R6067	Patton Rd	Fm 31 A to Cox Rd	H	3	50	22	2.04	1939	$386,251	NE-Fowlkes	
R69	Peach Hollow Pass	Fm Davis Hollow Rd to Peach Hollow Rd	O	3	34	21	0.30	1952	$42,968	SW-Davis	
R68	Peach Hollow Rd	Fm Garrison Rd (dead end)	O	4	33	19	1.50	1975	$214,840	SW-Davis	
R70	Perkins Rd	Fm Carters Creek Pk to Sycamore Rd	H	2	50	24	3.40	1971	$486,971	SW-Davis	
R6068	Pettus Rd	Fm Covington Rd (dead end)	H/O	3	50	23	1.00	1979	$188,581	NE-Fowlkes	
R71	Pewitt Rd **SA**	Fm Pinewood Rd to S Harpeth Rd	H	3	34	21	3.90	1965	$558,584	SW-Davis	
R4082	Peytonsville Rd **SA**	Fm Peytonsville-Trinity Rd to Franklin City Limits	H	2	50	27	3.90	1939	$738,421	SE-Bennett	
R4083	Peytonsville-Arno Rd **SA**	Fm Arno Rd to Peytonsville-Trinity Rd	H	2	50	27	2.07	1969	$391,931	SE-Bennett	
R4084	Peytonsville-Trinity Rd **SA**	Fm Arno Rd to Harpeth-Peytonsville Rd	H	2	43	27	3.40	1969	$643,751	SE-Bennett	
R4085	Pinkston Rd	Fm Arno-College Grove Rd to Owen Hill Rd	H	2	50	24	0.60	1952	$113,603	SE-Bennett	
R6070	Pleasant Hill Rd	Fm Clovercroft Rd to Split Log Rd	H	3	34	20	1.98	1952	$374,891	NE-Fowlkes	
R6071	Pollard Pass	Fm Wilson Pk to Starnes Mill	G	4	20	13	0.05	1993	$6,264	NE-Fowlkes	
R2068	Poor House Hollow Rd	Fm Stillhouse Hollow Rd (dead end)	O	4	30	19	0.80	1975	$108,417	NW-Tyson	
R4086	Pope's Chapel Rd	Fm Carters Creek Pk to Dr Robinson Rd	H	3	36	20	1.75	1939	$331,343	SE-Bennett	
R72	Porter Branch Rd	Fm S Lick Creek Rd to Maury Co Line	O	4	25	17	0.30	1965	$42,968	SW-Davis	

ROAD LIST
ALL DISTRICTS

WILLIAMSON COUNTY HIGHWAY DEPARTMENT
2016 ROAD LIST
(Alphabetical By Road)

ASSET NO.	ROAD NAME	LOCATION	(a)ROAD SURFACE	(b)ROAD CLASS	ROW WIDTH	ROAD WIDTH	ROAD MILEAGE	DATE APRVD	TOTAL	DISTRICT	REASON FOR CHANGE
R73	Powell-Sullivan Rd	Fm Hargrove Rd (dead end)	O	3	24	20	0.80	1985	$114,581	SW-Davis	
R4088	Pratt Ln	Fm Franklin City Limits (dead end)	H/O	2	50/40	25	0.97	1979	$183,659	SE-Bennett	
R6072	Puckett Ln	Fm McCanless Rd (dead end)	H	2	35	26	0.72	1986	$103,266	NE-Fowlkes	
R4089	Pulltight Hill Rd **SA**	Fm Arno-Allisona Rd to Cross Keys Rd	H	2	50	25	2.10	1979	$2,885,325	SE-Bennett	
R4090	Reed Rd	Fm Bethesda Rd (dead end)	H	3	50	22	1.60	1979	$302,942	SE-Bennett	
R4091	Reynolds Rd	Fm Flat Creek Rd to Marshall County Line	H	2	33	24	0.50	1952	$94,669	SE-Bennett	
R4092	Riggs Rd	Fm 31 A to Flat Creek Rd	H	3	30	23	1.40	1913	$265,074	SE-Bennett	
R6073	Roberts Rd	Fm Cox Rd (dead end)	H	2	50	26	0.90	1979	$128,904	NE-Fowlkes	
R74	Robinson Rd	Fm Johnson Hollow Rd to Leipers Creek Rd	H	3	32	23	2.50	1952	$473,347	SW-Davis	
R6074	Rocky Fork Rd **SA**	Fm N'sville City Limits to Rutherford Co Line	H	2	50	24	1.36	1954	$169,950	NE-Fowlkes	
R6075	Rocky Springs Rd **SA**	Fm Rocky Fork Rd to Rutherford Co Line	H	2	38	24	1.10	1965	$208,273	NE-Fowlkes	
R2069	Russell Rd	Fm Old Harding Rd (dead end)	O/H	4	30	19	1.70	1952	$308,378	NW-Tyson	
R75	Sac Lampley Rd	Fm Old Cox Pk to Dickson Co Line	H	2	50	26	0.60	1984	$85,936	SW-Davis	
R6076	Sam Donald Rd	Fm City Of Nolensville to Split Log Rd	H	2	40	24	0.85	1975	$111,047	NE-Fowlkes	
R6077	Sanford Rd	Fm 31 A to Del Thomas Rd	H	3	40	23	3.20	1975	$605,884	NE-Fowlkes	
R2070	Sawyer Bend Rd	Fm Sneed Rd west (dead end)	H	2	31	26	0.80	1952	$145,119	NW-Tyson	
R6078	Sawyer Rd	Fm Brentwood City Limits to (dead end)	H	2	50	24	0.30	1975	$56,802	NE-Fowlkes	
R2071	Sedberry Rd	Fm W Harpeth Rd to Pioneer Ln (1/2 Lane)	H	3	40	21	1.29	1975	$248,183	NW-Tyson	
R6079	Shady Grove Trail	Fm Taliaferro Rd (dead end)	H	2	50	25	0.30	1965	$42,968	NE-Fowlkes	
R76	Shoals Branch Rd **SA**	Fm Pinewood Rd to Maury Co Line	H	2	50	24	5.70	1960	$1,079,230	SW-Davis	
R6081	Skinner Rd	Fm Osburn Rd to Burke Hollow Rd	H	2	50	26	1.50	1979	$214,840	NE-Fowlkes	
R77	Sleepy Hollow Rd	Fm Fairview City Limits to Caney Fork Rd	H	3	31	21	1.00	1965	$143,227	SW-Davis	
R78	Smith Rd	Fm Pinewood Rd (dead end)	O	4	40	16	0.60	1952	$75,165	SW-Davis	
R4093	Smithson Rd	Fm Ash Hill Rd to Bethesda-Duplex Rd	H	2	50	25	2.00	1977	$378,677	SE-Bennett	
R2073	Sneed Rd, W **SA**	Fm 431 N to Davidson County Line	H	2	60	24	4.80	1975	$870,716	NW-Tyson	
R4094	Snowbird Hollow Rd	Fm 31 S to Goose Creek By-Pass	H	2	29	24	1.20	1979	$227,206	SE-Bennett	
R6083	South Berry's Chapel Rd **SA**	Fm 31 N (Franklin Rd.) to Farmington Dr	H	2	50	24	2.57	1975	$486,221	NE-Fowlkes	
R6082	South Carothers Rd **SA**	Fm Arno Rd to Franklin City Limits	H	3	50	21	1.53	1965	$328,694	NE-Fowlkes	
R80	South Harpeth Rd **SA**	Fm Old Hwy 96 to Pinewood Rd	H	3	50	22	5.30	1952	$759,101	SW-Davis	
R81	South Lick Creek Rd **SA**	Fm Natchez Trace Rd to Maury Co Line	H	3	50	22	5.90	1952	$845,037	SW-Davis	
R2074	Southall Rd **SA**	Fm Carters Creek Pk to Old Hillsboro Rd	H	2	35	24	3.70	1975	$671,177	NW-Tyson	
R82	Southern Rd	Fm Fairview Blvd, W to Liberty Rd	O	2	50	25	0.50	1975	$71,613	SW-Davis	
R6084	Spanntown Rd	Fm 31 A to Rutherford Co Line	H	3	32	20	2.70	1952	$511,214	NE-Fowlkes	
R83	Sparkman Rd	Fm Carters Creek Pk (dead end)	H	3	60	22	0.30	1979	$42,968	SW-Davis	
R6086	Spencer Creek Pass	Fm 431 N to Spencer Creek Rd	H	3	27	20	0.20	1952	$37,868	NE-Fowlkes	
R6085	Spencer Creek Rd	Fm Franklin City Limits to 431 N	H	2	30	24	0.68	1952	$153,313	NE-Fowlkes	
R84	Spencer Mill Rd **SA**	Fm Fairview Blvd, W to Hickman Co Line	H	2	50	24	1.60	1952	$229,163	SW-Davis	
R6087	Split Log Rd **SA**	Fm Brentwood City Limit to Brentwood City Limit	H	2	40	24	1.50	1952	$284,008	NE-Fowlkes	
R4095	Spring Water Ln	Fm Cayce Springs Rd (dead end)	H	2	48	25	0.70	1994	$100,259	SE-Bennett	
R4097	Starnes Ln	Fm Arno-College Grove Rd (dead end)	H	2	37	26(avg)	0.14	1992	$26,507	SE-Bennett	
R6080	Starnes Mill Road	Fm Wilson Pk (dead end)	H	2	50	26	0.61	1992	$115,497	NE-Fowlkes	
R2075	Stillhouse Hollow Rd **SA**	Fm Waddell Hollow Rd to Big East Fork Rd	H	3	50	20	1.80	1963	$243,939	NW-Tyson	
R85	Sugar Camp Hollow Rd	Fm Old Cox Pk to Crow Cut Rd	H	2	50	25	2.20	1971	$416,545	SW-Davis	
R4098	Sugar Ridge Rd	Fm Pope's Chapel Rd to Maury Co Line	H	3	44	23	2.00	1979	$286,453	SE-Bennett	
R86	Sullivan Rd	Fm Pinewood Rd (dead end)	O	2	50	24	0.20	1979	$28,645	SW-Davis	
R87	Sulphur Springs Rd	Fm Leipers Creek Rd to Maury Co Line	H	3	50	22	1.30	1952	$246,140	SW-Davis	

ROAD LIST
ALL DISTRICTS

WILLIAMSON COUNTY HIGHWAY DEPARTMENT
2016 ROAD LIST
(Alphabetical By Road)

ASSET NO.	ROAD NAME	LOCATION	(a)ROAD SURFACE	(b)ROAD CLASS	ROW WIDTH	ROAD WIDTH	ROAD MILEAGE	DATE APRVD	TOTAL	DISTRICT	REASON FOR CHANGE
R2076	Sweeney Hollow Rd	Fm Bailey Rd (dead end)	H	4	30	19	2.10	1952	$380,938	NW-Tyson	
R88	Sweeney Ln	Fm Johnson Hollow Rd (dead end)	G	4	50	18	0.20	1984	$25,055	SW-Davis	
R89	Sycamore Rd	Fm Bear Creek Rd to Johnson Hollow Rd	H	4	50	19	2.40	1966	$343,744	SW-Davis	
R90	Sycamore St	Fm Joseph St to Elm St	H	4	40	18	0.03	1952	$5,680	SW-Davis	
R4099	T J Pass	Fm McLemore Rd to Tom Anderson Rd	H	2	39	25(avg)	0.30	1974	$42,968	SE-Bennett	
R6089	Taliaferro Rd	Fm 31 A to Rutherford Co Line	H	2	50	25	3.50	1979	$501,293	NE-Fowlkes	
R91	Taylor Cemetery Rd	Fm Pewitt Rd (dead end)	H	2	50	26	0.60	1979	$85,936	SW-Davis	
R2077	Temple Rd **SA**	Fm Old Natchez Trace to Davidson County Line	H	4	50	19(avg)	2.80	1952	$507,918	NW-Tyson	
R6090	Thomas Rd	Fm McCanless Rd (dead end)	H	4	22	18	0.34	1965	$63,996	NE-Fowlkes	
R4102	Tom Anderson Rd	Fm 431 S to McLemore Rd	H	2	27	24(avg)	1.78	1974	$337,023	SE-Bennett	
R4103	Trails End Rd	Fm Eudailey-Covington Rd (dead end)	H	4	29	19	0.60	1969	$113,603	SE-Bennett	
R6091	Trinity Rd	Fm Arno Rd to Wilson Pk	H	3	30	22	3.90	1975	$738,421	NE-Fowlkes	
R6093	Tulloss Rd	Fm Wilson Pk to Clovercroft Rd	H	2	40	24	1.60	1952	$200,439	NE-Fowlkes	
R92	Union Valley Rd	Fm Pinewood Rd to Valley Rd	H	2	50	24	1.70	1952	$321,876	SW-Davis	
R93	Valley Rd	Fm Fairview Blvd, W to Deer Ridge Rd	H	2	50	24	2.20	1979	$416,545	SW-Davis	
R2078	Vaughn Rd **SA**	Fm Sneed Rd west to Davidson County Line	H	2	40	24	1.50	1975	$272,099	NW-Tyson	
R6094	Vernon Rd	Fm Pleasant Hill Rd (dead end)	H	3	35	21	0.30	1952	$56,802	NE-Fowlkes	
R96	W Lick Creek Rd	Fm Shoals Branch Rd to Hickman Co Line	H	2	50	25	2.30	1952	$329,421	SW-Davis	
R2079	Waddell Hollow Rd **SA**	Fm New Hwy 96 to Old Hillsboro Rd	H	3	40	22	4.00	1975	$725,596	NW-Tyson	
R4104	Waggoner Rd	Fm Drumright Rd (dead end)	H	3	26	21	0.18	1939	$25,781	SE-Bennett	
R103	Walker Cemetary Ln	Fm Spencer Mill (dead end)	O	3	50	22	0.17	1952	$24,349	SW-Davis	
R95	Walker Hill Rd **SA**	Fm Pinewood Rd to N Lick Creek Rd	H	3	40	20	1.70	1952	$321,876	SW-Davis	
R94	Walker Rd	Fm Fairview Blvd, W to Old Franklin Rd	H	3	50	22	1.40	1974	$175,385	SW-Davis	
R6097	Warren Hollow Rd	Fm Burke Hollow Rd (dead end)	H	2	50	24	1.30	1979	$186,195	NE-Fowlkes	
R6096	Warren Rd	Fm Cedarmont Dr (dead end)	H	3	40	22(avg)	1.20	1979	$227,206	NE-Fowlkes	
R4106	Webb Rd	Fm 31 A to Rutherford County Line	H	2	30	26	1.30	1967	$246,140	SE-Bennett	
R2080	West Harpeth Rd	Fm 31 S to Carters Creek Pk (minus 1.3 Thomp's	H	3	60	23	3.42	1967	$463,484	NW-Tyson	
R2081	Whippoorwill Ln	Fm Fernvale Rd (dead end)	G	4	50	18	0.90	2002	$105,602	NW-Tyson	
R97	Whitfield Ln	Fm Crow Cut Rd (dead end)	O	2	50	25	0.30	1989	$37,582	SW-Davis	
R4107	Wilhoite Rd	Fm 431 S (dead end)	H	2	33	24	0.40	1979	$75,735	SE-Bennett	
R4108	Wilkes Ln	Fm railroad tracks to (dead end)	O	4	32	14	0.45	1979	$84,918	SE-Bennett	
R98	Wilkins Branch Rd	Fm Old Hillsboro Rd (SR 46) to Hargrove Rd	H	2	40	24	2.70	1953	$511,214	SW-Davis	
R6098	Williams Rd	Fm 31 A to Clovercroft Rd	H	2	50	24	0.80	1952	$151,471	NE-Fowlkes	
R6099	York Rd	Fm Nolensville City Limits to Rocky Fork Rd	H	2	40	24	1.30	1952	$246,140	NE-Fowlkes	
R99	Younger Creek Rd	Fm Shoals Branch Rd to Lampley Rd	O	2	50	25	1.20	1994	$171,872	SW-Davis	
	Total Road Mileage, All Districts						**578.91**		**$101,913,807**		

(a)Road surface: H = Hot Mix; O = Oil & Chip; G = Gravel

(b)Road Class: Class 1 = roadbed of 28' to 40' and above
Class 2 = roadbed of 24' to less than 28'
Class 3 = roadbed of 20' to less than 24'
Class 4 = roadbed of 18' to less than 20'

SUBDIVISION ROADS
IN
ALPHABETICAL ORDER

SUBDIVISION ROAD LIST
ALL DISTRICTS

WILLIAMSON COUNTY HIGHWAY DEPARTMENT
2016 ROAD LIST
(Alphabetical By Road)

ASSET NO.	ROAD NAME	SUBDIVISION	(a)ROAD SURFACE	(b)ROAD CLASS	ROW WIDTH	ROAD WIDTH	ROAD MILEAGE	DATE APRVD	TOTAL	DISTRICT	REASON FOR CHANGE
R6494	Abington Ridge Ct	ABINGTON RIDGE	H	3	50	22	0.05	2010	$19,219	NE-Fowlkes	
R6492	Abington Ridge Ln	ABINGTON RIDGE	H	3	50	22	0.62	2010	$263,941	NE-Fowlkes	
R2249	Abington Way	TEMPLE HILLS	H	2	50	26	0.23	1994	$47,748	NW-Tyson	
R4187	Adelynn Ct, N	REDWING FARMS	H	3	50	21	0.06	1986	$11,360	SE-Bennett	
R4189	Adelynn Ct, S	REDWING FARMS	H	3	50	21	0.04	1986	$7,574	SE-Bennett	
R6464	Albany Court	ALBANY POINTE	H	2	50	26	0.05	2002	$9,467	NE-Fowlkes	
R6461	Albany Drive	ALBANY POINTE	H	2	50	26	0.59	2002	$124,768	NE-Fowlkes	
R2347	Aldwych Circle	STONEBRIDGE PARK	H	4	24.5	18	0.112	2005	$19,599	NW-Tyson	
R4253	Ambergate Ct	AMBERGATE	H	2	50	24	0.32	2007	$73,601	SE-Bennett	
R2404	Amberwood Pl	BRECKSTON PARK	H	2	50	26	0.12	2008	$51,500	NW-Tyson	
R2253	Andover Green	TEMPLE HILLS	H	2	50	26	0.04	1994	$8,304	NW-Tyson	
R2401	Andrews Ct	RIVER LANDING	H	2	50	26	0.06	2008	$24,771	NW-Tyson	
R4194	Ann Crockett Ct	REDWING FARMS	H	3	50	21	0.13	1986	$24,614	SE-Bennett	
R2085	Arbor Dr	COTTONWOOD	H	2	50	26	0.12	1980	$24,912	NW-Tyson	
R2155	Archers Way Dr	HUNTERS RIDGE	H	2	50	24	0.12	1985	$24,912	NW-Tyson	
R6495	Arklow Ct	ABINGTON RIDGE	H	3	50	22	0.04	2010	$15,802	NE-Fowlkes	
R2115	Arrowhead Rd	FOREST HOME FARMS	H	2	60	24	0.20	1978	$41,520	NW-Tyson	
R6222	Arrowhead Springs Ct	HIDDEN VALLEY	H	2	50	24	0.11	1982	$20,827	NE-Fowlkes	
R6472	Artesian Ct.	SETTLERS POINT	H	3	50	21	0.63	1978	$119,283	NE-Fowlkes	
R6100	Artesian Dr	ARTESIAN ACRES	H	1	50	28	0.63	1997	$119,283	NE-Fowlkes	
R2196	Asberry Ct	REDBUD	H	3	50	20	0.22	1978	$45,672	NW-Tyson	
R2195	Asberry Dr	REDBUD	H	3	50	22	0.32	1978	$66,432	NW-Tyson	
R4188	Ascot Ln	REDWING FARMS	H	3	50	21	0.21	1986	$39,761	SE-Bennett	
R4195	Ascot Ln	REDWING MEADOWS	H	3	50	21	0.81	1997	$153,364	SE-Bennett	
R4214	Ascot Ln	WINDSOR PARK	H	3	50	20	0.16		$30,294	SE-Bennett	
R2344	Ash Grove Ct	RIVER REST	H	2	50	26	0.13	1987	$26,988	NW-Tyson	
R4138	Ashwood Ct	GREEN VALLEY	H	2	50	24	0.06	1973	$11,360	SE-Bennett	
R4208	Athey Ct	WALNUT WINDS	H	3	50	23	0.06	1998	$11,360	SE-Bennett	
R2248	Augusta National Ct	TEMPLE HILLS	H	2	50	26	0.10	1986	$20,760	NW-Tyson	
R6468	Avery Court	ALBANY POINTE	H	2	50	26	0.09	2003	$18,688	NE-Fowlkes	
R6462	Avery Valley Drive	ALBANY POINTE	H	2	50	26	0.17	2002	$32,188	NE-Fowlkes	
R2396	Aylesford Ct	RIVER LANDING	H	2	50	26	0.08	2008	$32,458	NW-Tyson	
R2394	Aylesford Ln	RIVER LANDING	H	2	50	26	0.32	2008	$97,325	NW-Tyson	
R4154	Azalea Ln	HEATHERWOOD HILLS	H	2	50	24	0.04	1983	$7,574	SE-Bennett	
R2351	Baker Lane	KINNARD SPRINGS	H	2	50	24	0.356	2005	$73,905	NW-Tyson	
R2231	Baltusrol Rd	TEMPLE HILLS	H	2	50	26	0.51	1983	$105,876	NW-Tyson	
R6212	Barnes Ct	GRASSLAND ESTATES	H	2	50	24	0.16	1971	$30,294	NE-Fowlkes	
R2116	Barrel Springs Hollow Rd	FOREST HOME FARMS	H	2	80/50	24	1.30	1978	$269,880	NW-Tyson	
R6448	Barrington Ct E	BARRINGTON	H	1	50	28	0.06	2001	$11,360	NE-Fowlkes	
R6449	Barrington Ct W	BARRINGTON	H	2	50	25	0.10	2001	$18,934	NE-Fowlkes	
R6450	Barrington Drive	BARRINGTON	H	1	60	28	0.12	2001	$22,721	NE-Fowlkes	
R6203	Beacon Hill Ct	FRANKLIN EAST	H	2	50	24	0.03	1978	$5,680	NE-Fowlkes	
R6153	Beacon Hill Dr	CROSS CREEK	H	2	50	26	0.07	1981	$13,254	NE-Fowlkes	
R6205	Beacon Hill Dr	FRANKLIN EAST	H	2	50	24	0.17	1978	$32,188	NE-Fowlkes	
R4130	Beechlawn Dr	ELLINGTON PARK	H	3	50	22	0.27	1970	$51,121	SE-Bennett	

SUBDIVISION ROAD LIST
ALL DISTRICTS

WILLIAMSON COUNTY HIGHWAY DEPARTMENT
2016 ROAD LIST
(Alphabetical By Road)

ASSET NO.	ROAD NAME	SUBDIVISION	(a)ROAD SURFACE	(b)ROAD CLASS	ROW WIDTH	ROAD WIDTH	ROAD MILEAGE	DATE APRVD	TOTAL	DISTRICT	REASON FOR CHANGE
R2406	Beldon Way	BRECKSTON PARK	H	2	50	26	0.14	2008	$60,220	NW-Tyson	
R6530	Belle Brooke Dr	BELLE CHASE	H	2	50	24	0.47	2013	$199,876	NE-Fowlkes	
R2256	Bentley Ct	TEMPLE HILLS	H	2	50	26	0.03	1996	$6,228	NW-Tyson	
R2082	Bethany Blvd	BETHANY HILLS	H	3	50	23	0.40	1978	$83,040	NW-Tyson	
R2083	Bethany Ct	BETHANY HILLS	H	3	50	23	0.09	1978	$18,684	NW-Tyson	
R6162	Biltmore Ct	CROSS CREEK	H	2	50	24	0.09	1984	$17,040	NE-Fowlkes	
R2316	Binkley Drive	WHITEHALL FARMS	H	1	60	30	0.157	2004	$30,014	NW-Tyson	
R2319	Binkley Drive	WHITEHALL FARMS	H	1	60	32	0.520	2004	$120,360	NW-Tyson	
R2142	Blackberry Hill	HORSESHOE BEND	H	2	50	26	0.14	1994	$29,064	NW-Tyson	
R4190	Blakely Ct	REDWING FARMS	H	3	50	21	0.05	1986	$9,467	SE-Bennett	
R6517	Bloome St	SILVER STREAM FARM	H	2	40	26	0.03	2012	$10,700	NE-Fowlkes	
R2301	Blue Heron Road	HORSESHOE BEND	H	2	50	26	0.16	2003	$37,034	NW-Tyson	
R2325	Blue Lake Ct	SOUTHPOINT	H	3	50	22	0.12	2001	$22,721	NW-Tyson	
R2200	Blue Springs Ct	RIVER REST	H	2	50	26	0.10	1979	$20,760	NW-Tyson	
R2198	Blue Springs Rd	RIVER REST	H	1	50	31	1.15	1979	$238,740	NW-Tyson	
R6206	Bobby Dr	GRASSLAND ESTATES	H	2	50	26	1.06	1956	$200,699	NE-Fowlkes	
R2119	Bois Darc Ln	FOREST HOME FARMS	H	2	50	24	0.18	1978	$37,368	NW-Tyson	
R4275	Bosk Ln	GROVE PARK	H	2	50	24	0.42	2013	$17,800	SE-Bennett	
R4164	Bowman Rd	OAKWOOD ESTATES	H	3	50	22	0.80	1972	$151,471	SE-Bennett	
R2307	Boxley View Lane	BOXLEY SPRINGS	H	2	50	26	0.64	2003	$146,978	NW-Tyson	
R2199	Boxwood Dr	RIVER REST	H	2	50	26	0.75	1979	$155,700	NW-Tyson	
R6108	Bradley Dr	GRASSLAND ESTATES	H	2	50	27(avg)	0.48	2001	$90,883	NE-Fowlkes	
R6167	Braintree Rd	FARMINGTON	H	2	50	24	0.44	1986	$83,309	NE-Fowlkes	
R2235	Bramerton Court	STONEBRIDGE PARK	H	2	50	26	0.16	2003	$33,216	NW-Tyson	
R2243	Bramley Cl	TEMPLE HILLS	H	2	50	26	0.02	1996	$4,152	NW-Tyson	
R2241	Bramley Pl	TEMPLE HILLS	H	2	50	26	0.01	1995	$2,076	NW-Tyson	
R2403	Braxton Ln	BRECKSTON PARK	H	2	50	26	0.10	2008	$42,000	NW-Tyson	
R6101	Breckenridge Rd	BATTLEWOOD ESTATES	H	1	50	28	0.10	1979	$18,934	NE-Fowlkes	
R6110	Breckenridge Rd	BRECKENRIDGE SOUTH	H	1	50	30	0.67	1986	$126,857	NE-Fowlkes	
R2141	Briarwood Crest	HORSESHOE BEND	H	2	50	26	0.22	1994	$45,672	NW-Tyson	
R2324	Brickenhall Drive	STONEBRIDGE PARK	H	2	50	26	0.07	2003	$18,703	NW-Tyson	
R2148	Bridgewater Ct	HORSESHOE BEND	H	2	50	26	0.08	1994	$16,608	NW-Tyson	
R4266	Bridle Path Ct	SADDLE SPRINGS	H	2	50	24	0.16	2011	$66,185	SE-Bennett	
R6118	Bridle Way Dr	BRIDLE WAY FARMS	H	2	60	24	0.59	1996	$111,710	NE-Fowlkes	
R6120	Bridlewood Tr	CEDARMONT FARMS	H	3	50	22	0.86	1988	$162,831	NE-Fowlkes	
R2257	Brighton Ct	TEMPLE HILLS	H	2	50	26	0.03	1996	$6,228	NW-Tyson	
R6451	Briksbury Dr	BARRINGTON	H	1	50	28	0.14	2001	$26,507	NE-Fowlkes	
R6213	Brittain Ct	GRASSLAND ESTATES	H	2	50	24	0.16	1971	$30,294	NE-Fowlkes	
R6514	Broadway St	SILVER STREAM FARM	H	2	50	26	0.27	2012	$116,701	NE-Fowlkes	Res 10-15-23(+ 029m
R2247	Brookline Ct	TEMPLE HILLS	H	2	50	26	0.10	1986	$20,760	NW-Tyson	
R6235	Brookside Dr	HILLSBORO ACRES	H	1	60	30	0.57	1968	$107,923	NE-Fowlkes	
R6539	Broome St	SILVER STREEM FARM	H	2	40	26	0.11	2015	$46,244	NE-Fowlkes	Res 10-15-23
R2194	Broyles Ln	POPLAR HILL	H	3	50	22	0.23	1980	$47,748	NW-Tyson	
R2215	Broyles Ln ext	SNEED HILLS	H	3	50	22	0.33	1993	$68,508	NW-Tyson	
R4200	Bryana Dr	REDWING MEADOWS	H	3	50	21	0.07	1997	$13,254	SE-Bennett	
R4264	Buckskin Ct	SADDLE SPRINGS	H	2	50	24	0.08	2011	$35,441	SE-Bennett	

SUBDIVISION ROAD LIST
ALL DISTRICTS

WILLIAMSON COUNTY HIGHWAY DEPARTMENT
2016 ROAD LIST
(Alphabetical By Road)

ASSET NO.	ROAD NAME	SUBDIVISION	(a)ROAD SURFACE	(b)ROAD CLASS	ROW WIDTH	ROAD WIDTH	ROAD MILEAGE	DATE APRVD	TOTAL	DISTRICT	REASON FOR CHANGE
R2341	Bunker Drive	KEYSTONE	H	2	50	24	0.066	2004	$15,276	NW-Tyson	
R6279	Bunker Hill Ct	LAKE COLONIAL	H	2	50	24	0.06	1982	$11,360	NE-Fowlkes	
R6280	Bunker Hill Dr	LAKE COLONIAL	H	2	50	24	0.48	1982	$90,883	NE-Fowlkes	
R6452	Burton Dr	BARRINGTON	H	1	50	28	0.17	2001	$32,188	NE-Fowlkes	
R2360	Butterfly Court	GARDENS AT OLD NATCHEZ	H	2	50	26	0.04	2005	$9,134	NW-Tyson	
R4249	Cale Ct	McLEMORE FARMS	H	3	50	20	0.07	2006	$15,044	SE-Bennett	
R4112	Callie Way Dr	CALLIE	H	2	50	24	0.12	1996	$22,721	SE-Bennett	
R6515	Canal St	SILVER STREAM FARM	H	2	40	26	0.34	2012	$144,620	NE-Fowlkes	Res 10-15-24(+ 025m
R2387	Canary Ct	KEYSTONE	H	2	50	24	0.07	2007	$16,202	NW-Tyson	
R2207	Candlewood Dr	SNEED FOREST ESTATES	H	2	50	26	0.17	1979	$35,292	NW-Tyson	
R6012	Cannon Dr	BATTLEWOOD ESTATES	H	2	50	24	0.05	1991	$11,360	NE-Fowlkes	
R6431	Canter's Ct	CEDARMONT VALLEY ESTATES	H	2	50	26	0.05	2001	$9,467	NE-Fowlkes	
R2219	Carnousti Dr	TEMPLE HILLS	H	2	50	26	0.16	1980	$33,216	NW-Tyson	
R4198	Caroline Cr	REDWING MEADOWS	H	3	50	21	0.51	1997	$96,563	SE-Bennett	
R6480	Cassie Court	RADCLIFFE	H	2	50	26	0.14	2005	$31,479	NE-Fowlkes	
R4165	Castlewood Dr	OAKWOOD ESTATES	H	3	50	22	0.55	1972	$104,136	SE-Bennett	
R4232	Cattail Lane	GOOSE CREEK ESTATES	H	2	50	26	0.10	2003	$23,146	SE-Bennett	
R6405	Cavalier Dr	WORTHINGTON	H	3	50	22	0.02	1998	$3,787	NE-Fowlkes	
R4268	Cayce Creek Ln	CAYCE SPRINGS ESTATES	H	3	50	20	0.35	2012	$150,731	SE-Bennett	
R6504	Cecil Lewis Dr	WATKINS CREEK	H	2	50	26	0.04	2010	$14,980	NE-Fowlkes	
R6130	Cedar Creek Dr	CEDARMONT FARMS	H	3	50	22	0.38	1992	$71,949	NE-Fowlkes	
R4148	Cedar Ct	GREEN VALLEY	H	2	50	24	0.05	1972	$9,467	SE-Bennett	
R2140	Cedar Knob	HORSESHOE BEND	H	2	50	26	0.13	1994	$26,988	NW-Tyson	
R6119	Cedarmont Dr	CEDARMONT FARMS	H	2	50	24	0.55	1987	$104,136	NE-Fowlkes	
R6127	Cedarview Ln	CEDARMONT FARMS	H	3	50	22	1.12	1990	$212,059	NE-Fowlkes	
R2309	Chalford Court	STONEBRIDGE PARK	H	1	50	(2) 16' Ln	0.21	2003	$43,596	NW-Tyson	
R6236	Chapel Ct	HILLSBORO ACRES	H	1	50	30	0.20	1968	$37,868	NE-Fowlkes	
R6520	Chapel Lake Ct	LEGENDS RIDGE	H	2	50	26	0.07	2012	$28,248	NE-Fowlkes	
R6140	Chapelwood Dr	CHAPELWOOD	H	1	50	28	0.14	1987	$26,507	NE-Fowlkes	
R6486	Chapelwood Dr	CHAPELWOOD	H	2	50	24	0.17	2008	$38,652	NE-Fowlkes	
R6141	Chapelwood Ln	CHAPELWOOD	H	2	50	26	0.10	1987	$18,934	NE-Fowlkes	
R6527	Chardonnay Trace	CHARDONNAY	H	2	40	26	0.53	2013	$228,124	NE-Fowlkes	
R6522	Chardonnay Trace	CHARDONNAY	H	2	70	24	0.07	2012	$30,100	NE-Fowlkes	
R6533	Chase Point Dr	BELLE CHASE	H	2	50	24	0.04	2013	$16,692	NE-Fowlkes	
R2414	Cherry Grove Rd	CHERRY VALLEY	H	1	100	80	0.02	2012	$7,740	NW-Tyson	
R2163	Cherry Grove Rd	LONGWOOD	H	3	50	23	0.30	1982	$62,280	NW-Tyson	
R2280	Cheshire Cr	TIMBERLINE	H	2	50	27	0.05	1993	$10,380	NW-Tyson	
R6272	Chester Stevens Rd	IVY GLEN	H	1	60	30	0.39	1999	$73,842	NE-Fowlkes	
R2162	Chickering Cr	IROQUOIS MEADOWS	H	1	50	30	0.37	1982	$76,812	NW-Tyson	
R2312	Chippenham Court	STONEBRIDGE PARK	H	4	24.5	16	0.092	2004	$17,588	NW-Tyson	
R6529	Cline Ct	CHARDONNAY	H	2	40	26	0.34	2013	$143,380	NE-Fowlkes	
R6145	Clover Meadows Dr	CLOVER MEADOWS	H	2	50	25	0.09	1993	$17,040	NE-Fowlkes	
R6117	Cloverbrook Ln	BRECKENRIDGE SOUTH	H	1	50	28	0.09	1987	$17,040	NE-Fowlkes	
R2299	Cobbler Court	HORSESHOE BEND	H	2	50	26	0.06	2003	$13,888	NW-Tyson	
R2390	Coburn Ln	RIVER LANDING	H	2	50	26	0.17	2007	$40,041	NW-Tyson	
R4243	Cody Circle	McLEMORE FARMS	H	3	50	20	0.05	2005	$8,710	SE-Bennett	

SUBDIVISION ROAD LIST
ALL DISTRICTS

WILLIAMSON COUNTY HIGHWAY DEPARTMENT
2016 ROAD LIST
(Alphabetical By Road)

ASSET NO.	ROAD NAME	SUBDIVISION	(a)ROAD SURFACE	(b)ROAD CLASS	ROW WIDTH	ROAD WIDTH	ROAD MILEAGE	DATE APRVD	TOTAL	DISTRICT	REASON FOR CHANGE
R4177	Collier Dr	OAKWOOD ESTATES	H	3	50	22	0.15	1982	$28,401	SE-Bennett	
R2237	Collinwood Cl	TEMPLE HILLS	H	2	50	26	0.05	1987	$10,380	NW-Tyson	
R2238	Collinwood Pl	TEMPLE HILLS	H	2	50	26	0.02	1987	$4,152	NW-Tyson	
R2172	Colt Ln	MEADOWGREEN	H	2	50	25	0.34	1978	$70,584	NW-Tyson	
R4273	Corinna Ct	DURHAM MANOR	H	2	50	24	0.11	2013	$48,678	SE-Bennett	
R2086	Cottonwood Cr	COTTONWOOD	H	2	50	26	0.35	1980	$72,660	NW-Tyson	
R2302	Cottonwood Ct	COTTONWOOD	H	2	50	25	0.05	2003	$11,573	NW-Tyson	
R2087	Cottonwood Dr	COTTONWOOD	H	2	50	27	0.99	1980	$205,524	NW-Tyson	
R2088	Country Club Pl	COTTONWOOD	H	2	50	26	0.05	1980	$10,380	NW-Tyson	
R2108	Countryside Ct	COTTONWOOD	H	2	50	26	0.06	1980	$12,456	NW-Tyson	
R2089	Countryside Dr	COTTONWOOD	H	2	50	27	0.39	1980	$80,964	NW-Tyson	
R4178	Creekside Br	OAKWOOD ESTATES	H	3	50	22	0.18	1982	$34,081	SE-Bennett	
R4169	Creekside Ct	OAKWOOD ESTATES	H	3	50	22	0.16	1973	$30,294	SE-Bennett	
R4170	Creekside Ln	OAKWOOD ESTATES	H	3	50	22	0.36	1973	$68,162	SE-Bennett	
R4149	Creekwood Ct	GREEN VALLEY	H	2	50	24	0.07	1974	$13,254	SE-Bennett	
R6542	Crescent Moon Cir	ARRINGTON RETREAT	H	2	40	26	0.07	2015	$28,248	NE-Fowlkes	Res 10-15-25
R2265	Crestridge Ct	TEMPLE RIDGE ESTATES	H	2	50	27	0.04	1994	$8,304	NW-Tyson	
R6160	Cross Creek Ct	CROSS CREEK	H	2	50	24	0.15	1984	$28,401	NE-Fowlkes	
R6152	Cross Creek Dr	CROSS CREEK	H	2	60	26	1.21	1981	$229,100	NE-Fowlkes	
R4166	Crossway Dr	OAKWOOD ESTATES	H	3	50	22	0.04	1972	$7,574	SE-Bennett	
R2285	Crown Dr	TRACE VIEW	H	2	50	26	0.16	1979	$33,216	NW-Tyson	
R2090	Cypress Ct	COTTONWOOD	H	2	50	26	0.05	1980	$10,380	NW-Tyson	
R2211	David Dr	SNEED GLEN	H	3	50	21	0.23	1983	$47,748	NW-Tyson	
R6219	Deep Woods Tr	HIDDEN VALLEY	H	2	50	26	0.64	1982	$121,177	NE-Fowlkes	
R6532	Deer Haven Ct	BELLE CHASE	H	2	50	24	0.17	2013	$71,476	NE-Fowlkes	
R2159	Deer Lake Rd	HUNTING CREEK FARMS	H	2	50	24	0.30	1980	$62,280	NW-Tyson	
R2244	Deer Park Cl	TEMPLE HILLS	H	2	50	26	0.02	1996	$4,152	NW-Tyson	
R2242	Deer Park Ln	TEMPLE HILLS	H	2	50	26	0.13	1995	$26,988	NW-Tyson	
R2226	Deercrest Cr & adj park area	TEMPLE HILLS	H	2	50	26	0.40	1980	$83,040	NW-Tyson	
R6163	Deerfield Ct	DEERFIELD	H	2	50	24	0.13	1973	$24,614	NE-Fowlkes	
R6164	Deerfield Ln	DEERFIELD	H	2	50	24	0.64	1973	$121,177	NE-Fowlkes	
R4120	Depot St	COLLEGE GROVE	H	4	31	17	0.01	1986	$1,893	SE-Bennett	
R2173	Derby Ln	MEADOWGREEN	H	2	50	25	0.57	1978	$118,332	NW-Tyson	
R2328	Diamond Ct	SOUTHPOINT	H	3	50	22	0.06	2001	$11,360	NW-Tyson	
R2329	Diamond Dr	SOUTHPOINT	H	3	50	22	0.15	2001	$28,401	NW-Tyson	
R2187	Dickinson Ln	MONTPIER FARMS	H	2	50	25	0.63	1978	$130,788	NW-Tyson	
R2167	Dodson Ct	MAYBERRY STATION	H	3	50	21	0.05	1995	$10,380	NW-Tyson	
R6437	Doe Ridge	IVY GLEN	H	1	50	28	0.13	2001	$24,614	NE-Fowlkes	
R4156	Dogwood Ln	HEATHERWOOD HILLS	H	2	50	24	0.11	1983	$20,827	SE-Bennett	
R6524	Dominick Dr	SILVER STREAM	H	2	40	26	0.23	2013	$98,440	NE-Fowlkes	
R2228	Doral Dr	TEMPLE HILLS	H	2	50	26	0.04	1980	$8,304	NW-Tyson	
R2374	Dorris Ct	WHITEHALL FARMS	H	2	50	24	0.14	2007	$33,328	NW-Tyson	
R4124	Douglass Glen Ln	DOUGLASS GLEN	H	3	50	21	0.20	1997	$37,868	SE-Bennett	
R4231	Downy Meade Court	GOOSE CREEK ESTATES	H	2	50	26	0.07	2003	$16,202	SE-Bennett	
R4230	Downy Meade Drive	GOOSE CREEK ESTATES	H	2	50	26	0.13	2003	$30,090	SE-Bennett	
R2113	Dunkeld Ct	DUNKELD	H	2	50	24	0.08	1981	$16,608	NW-Tyson	

WILLIAMSON COUNTY HIGHWAY DEPARTMENT
2016 ROAD LIST
(Alphabetical By Road)

ASSET NO.	ROAD NAME	SUBDIVISION	(a)ROAD SURFACE	(b)ROAD CLASS	ROW WIDTH	ROAD WIDTH	ROAD MILEAGE	DATE APRVD	TOTAL	DISTRICT	REASON FOR CHANGE
R4274	Durham Manor Dr	DURHAM MANOR	H	2	50	24	0.69	2013	$295,484	SE-Bennett	
R6257	East Moran Rd	HUNTERWOOD	H	2	50	26	0.19	1991	$35,974	NE-Fowlkes	
R2311	Eastcastle Court	STONEBRIDGE PARK	H	2	50	26	0.198	2004	$37,851	NW-Tyson	
R6411	Eastgate Court	WORTHINGTON	H	3	50	22	0.03	2001	$5,680	NE-Fowlkes	
R2091	Edgewood Ct	COTTONWOOD	H	2	50	26	0.06	1980	$12,456	NW-Tyson	
R2111	Edinburgh Dr	DEVONSHIRE MANOR	H	1	50	30	0.53	1981	$110,028	NW-Tyson	
R4233	Eiderdown Court	GOOSE CREEK ESTATES	H	2	50	26	0.18	2003	$41,663	SE-Bennett	
R4235	Eiderdown Drive	GOOSE CREEK ESTATES	H	2	50	26	0.18	2003	$41,663	SE-Bennett	
R4129	Ellington Dr	ELLINGTON PARK	H	3	50	22	0.90	1966	$170,405	SE-Bennett	
R2326	Emerald Ct	SOUTHPOINT	H	3	50	22	0.04	2001	$4,068	NW-Tyson	
R2327	Emerald Dr	SOUTHPOINT	H	3	50	22	0.13	2001	$24,614	NW-Tyson	
R6545	Emerson Hill Rd	ARRINGTON RETREAT	H	2	40	26	0.10	2015	$41,516	NE-Fowlkes	Res 10-15-25
R2379	Erin Ln	LAUREL HILL	H	2	50	24	0.17	2007	$39,809	NW-Tyson	
R4213	Eton Ct	WINDSOR PARK	H	3	50	20	0.09		$17,040	SE-Bennett	
R2252	Fairbourne Green	TEMPLE HILLS	H	2	50	26	0.05	1994	$10,380	NW-Tyson	
R6170	Farmington Dr	FARMINGTON	H	2	50	24	0.52	1986	$98,456	NE-Fowlkes	
R6103	Featherstone Dr	BATTLEWOOD ESTATES	H	1	50	28	0.42	1979	$79,522	NE-Fowlkes	
R6273	Fieldmont Dr	IVY GLEN	H	1	50	30	0.02	1999	$3,787	NE-Fowlkes	
R2413	Firefly Ct	TWO RIVERS ESTATES	H	2	50	24	0.21	2010	$87,740	NW-Tyson	
R2124	Forest Ridge Ct	FOREST HOME FARMS	H	2	50	24	0.05	1981	$10,380	NW-Tyson	
R4131	Forrest Dr	ELLINGTON PARK	H	3	50	22	0.27	1971	$51,121	SE-Bennett	
R2182	Fox Hill Ct	MONTPIER FARMS	H	2	50	25	0.15	1978	$31,140	NW-Tyson	
R2208	Foxhaven Dr	SNEED FOREST ESTATES	H	2	50	26	0.60	1979	$124,560	NW-Tyson	
R2130	Foxwood Ln	HARPETH HILLS	H	2	50	25	0.28	1978	$58,128	NW-Tyson	
R6543	French River Rd	ARRINGTON RETREAT	H	2	40	26	0.13	2015	$76,184	NE-Fowlkes	Res 10-15-25
R4265	Galloping Ln	SADDLE SPRINGS	H	2	50	24	0.11	2011	$46,543	SE-Bennett	
R2356	Gardengate Drive	GARDENS AT OLD NATCHEZ	H	2	50	26	0.67	2005	$147,396	NW-Tyson	
R2359	Gardenshire Court	GARDENS AT OLD NATCHEZ	H	2	50	26	0.04	2005	$8,096	NW-Tyson	
R6104	General J B Hood Dr	BATTLEWOOD ESTATES	H	1	50	28	0.37	1979	$70,055	NE-Fowlkes	
R6102	General N B Forrest Dr	BATTLEWOOD ESTATES	H	1	60	28	0.40	1979	$75,735	NE-Fowlkes	
R4132	Gilbert Dr	ELLINGTON PARK	H	3	50	22	0.44	1971	$83,309	SE-Bennett	
R2092	Gillette Ct	COTTONWOOD	H	2	50	26	0.07	1980	$14,532	NW-Tyson	
R2093	Gillette Dr	COTTONWOOD	H	2	50	26	0.10	1978	$20,760	NW-Tyson	
R2383	Gillette Dr	RIVER LANDING	H	2	50	26	1.12	2007	$369,070	NW-Tyson	
R2094	Glade Ct	COTTONWOOD	H	2	50	26	0.16	1980	$33,216	NW-Tyson	
R2095	Glade Dr	COTTONWOOD	H	2	50	26	0.06	1980	$12,456	NW-Tyson	
R6296	Glen Haven Ln	QUAIL RUN	H	3	50	21	0.11	1990	$20,827	NE-Fowlkes	
R2372	Glen Lake Ct	LEGENDS RIDGE	H	2	50	26	0.06	2007	$114,581	NW-Tyson	
R2376	Gold Hill Ct	THE LINKS AT TEMPLE HILLS	H	2	50	26	0.10	2007	$23,839	NW-Tyson	
R2388	Golden Ct	KEYSTONE	H	2	50	24	0.04	2007	$9,258	NW-Tyson	
R4229	Goose Creek Drive	GOOSE CREEK ESTATES	H	1	60	30	0.63	2003	$145,821	SE-Bennett	
R6496	Goshawk Ct	BLACK HAWK	H	2	50	24	0.06	2010	$24,396	NE-Fowlkes	
R4234	Gosling Drive	GOOSE CREEK ESTATES	H	2	50	26	0.24	2003	$55,551	SE-Bennett	
R6463	Grace Point Drive	ALBANY POINTE	H	2	50	26	0.08	2002	$15,715	NE-Fowlkes	
R2310	Grafton Drive	STONEBRIDGE PARK	H	2	50	26	0.12	2003	$24,117	NW-Tyson	
R2349	Grafton Drive	STONEBRIDGE PARK	H	1	50	30	0.260	2005	$154,638	NW-Tyson	

SUBDIVISION ROAD LIST
ALL DISTRICTS

WILLIAMSON COUNTY HIGHWAY DEPARTMENT
2016 ROAD LIST
(Alphabetical By Road)

ASSET NO.	ROAD NAME	SUBDIVISION	(a)ROAD SURFACE	(b)ROAD CLASS	ROW WIDTH	ROAD WIDTH	ROAD MILEAGE	DATE APRVD	TOTAL	DISTRICT	REASON FOR CHANGE
R2370	Grafton Drive	STONEBRIDGE PARK	H	4	50	18	0.081	2006	$21,410	NW-Tyson	
R6510	Grand St	SILVER STREAM FARM	H	2	50	26	0.34	2012	$144,326	NE-Fowlkes	
R6488	Grand St	SILVER STREAM FARMS	H	2	50	24	0.03	2009	$12,900	NE-Fowlkes	
R2152	Grapevine Ln	HORSESHOE BEND	H	2	50	26	0.14	1994	$29,064	NW-Tyson	
R2272	Green Harbor Cr	TIMBERLINE	H	2	50	27	0.08	1993	$16,608	NW-Tyson	
R6404	Green Hills Blvd	WORTHINGTON	H	2	84	26	0.49	1998	$92,776	NE-Fowlkes	
R4136	Green Valley Blvd	GREEN VALLEY	H	2	50	24	0.87	1973	$164,725	SE-Bennett	
R6237	Greenland Dr	HILLSBORO ACRES	H	1	50	30	0.20	1968	$37,868	NE-Fowlkes	
R2096	Greenmeadow Dr	COTTONWOOD	H	2	50	26	0.09	1980	$18,684	NW-Tyson	
R4204	Greer Ct	SPRING VIEW	H	2	50	24	0.05	1983	$9,467	SE-Bennett	
R2295	Greerview Circle	MAYBERRY STATION	H	3	50	21	0.06	2002	$12,456	NW-Tyson	
R4272	Grey Cliff Ct	DURHAM MANOR	H	2	50	24	0.05	2013	$7,497	SE-Bennett	
R4271	Grey Cliff Dr	DURHAM MANOR	H	2	50	24	0.43	2013	$184,891	SE-Bennett	
R4276	Grove Park Dr	GROVE PARK	H	2	50	24	0.16	2013	$67,000	SE-Bennett	
R4257	Grove Park Dr	GROVE PARK	H	2	50	26	0.47	2009	$200,732	SE-Bennett	
R4121	Grove St	COLLEGE GROVE	H	4	30	16	0.01	1986	$1,893	SE-Bennett	
R2258	Hampden Ct	TEMPLE HILLS	H	2	50	26	0.04	1996	$8,304	NW-Tyson	
R4122	Harper St	COLLEGE GROVE	H	4	32	16	0.15	1986	$28,401	SE-Bennett	
R6207	Harpeth Hills Dr	GRASSLAND ESTATES	H	2	50	24	0.21	1956	$39,761	NE-Fowlkes	
R2128	Harpeth Ridge Rd	HARPETH ESTATES	H	2	50	27	0.60	1978	$124,560	NW-Tyson	
R6168	Hartland Rd	FARMINGTON	H	2	50	24	0.59	1986	$111,710	NE-Fowlkes	
R6109	Harvest Ct	BRECKENRIDGE SOUTH	H	1	50	29	0.07	1986	$13,254	NE-Fowlkes	
R6498	Hawks Landing Dr	BLACK HAWK	H	2	50	24	0.42	2010	$169,916	NE-Fowlkes	Res 3-15-1 (+ 170mi)
R2278	Hawthorn Cr	TIMBERLINE	H	2	50	27	0.07	1993	$14,532	NW-Tyson	
R2097	Hawthorne Ct	COTTONWOOD	H	2	50	26	0.06	1980	$12,456	NW-Tyson	
R2098	Heather Ct	COTTONWOOD	H	2	50	26	0.07	1980	$14,532	NW-Tyson	
R2099	Heather Dr	COTTONWOOD	H	2	50	26	0.19	1980	$39,444	NW-Tyson	
R2245	Heatherset Cl	TEMPLE HILLS	H	2	50	26	0.03	1996	$6,228	NW-Tyson	
R2240	Heatherset Pl	TEMPLE HILLS	H	2	50	26	0.02	1995	$4,152	NW-Tyson	
R4245	Heritage Point Dr	HERITAGE POINT	H	1	50	28	0.07	2006	$16,432	SE-Bennett	
R4246	Heritage Point Pl	HERITAGE POINT	H	1	50	28	0.16	2006	$37,494	SE-Bennett	
R6112	Hermitage Dr	BRECKENRIDGE SOUTH	H	1	50	28	0.20	1987	$37,868	NE-Fowlkes	
R6513	Hester Ct	SILVER STREAM FARM	H	2	40	26	0.06	2012	$26,474	NE-Fowlkes	
R6217	Hickory Hills Dr	HICKORY HILLS	H	3	50	22	0.90	1969	$170,405	NE-Fowlkes	
R4142	Hickory Ln	GREEN VALLEY	H	2	50	24	0.22	1972	$41,655	SE-Bennett	
R6220	Hidden Hollow Tr	HIDDEN VALLEY	H	2	50	26	0.35	1982	$66,269	NE-Fowlkes	
R6218	Hidden Valley Rd	HIDDEN VALLEY	H	2	50	27(avg)	0.98	1982	$185,552	NE-Fowlkes	
R6223	High Meadow Dr	HIDDEN VALLEY	H	2	50	26	0.08	1982	$15,147	NE-Fowlkes	
R2114	High Point Ridge Rd	FOREST HOME FARMS	H	2	60	24	1.98	1978	$411,047	NW-Tyson	
R2382	Highgrove Cir	RIVER LANDING	H	2	50	26	0.31	2007	$71,287	NW-Tyson	
R2149	Hillmont Ct	HORSESHOE BEND	H	2	50	26	0.05	1994	$10,380	NW-Tyson	
R2133	Hillsboro Valley Rd	HILLSBORO VALLEY	H	3	50	20	0.59	1978	$122,484	NW-Tyson	
R6131	Hillside Dr	CEDARMONT FARMS	H	3	50	22	0.15	1992	$28,401	NE-Fowlkes	
R6238	Hillview Dr	HILLSBORO ACRES	H	1	50	30	0.17	1968	$32,188	NE-Fowlkes	
R6154	Hollow Ct	CROSS CREEK	H	2	50	24	0.08	1981	$15,147	NE-Fowlkes	
R4184	Holly Hill Dr	REDWING FARMS	H	3	50	22	0.42	1972	$79,522	SE-Bennett	

SUBDIVISION ROAD LIST
ALL DISTRICTS

WILLIAMSON COUNTY HIGHWAY DEPARTMENT
2016 ROAD LIST
(Alphabetical By Road)

ASSET NO.	ROAD NAME	SUBDIVISION	(a)ROAD SURFACE	(b)ROAD CLASS	ROW WIDTH	ROAD WIDTH	ROAD MILEAGE	DATE APRVD	TOTAL	DISTRICT	REASON FOR CHANGE
R4192	Holly Hill Dr	REDWING FARMS	H	3	50	21	0.87	1986	$164,725	SE-Bennett	
R4247	Homestead Ln	HERITAGE POINT	H	1	50	28	0.16	2006	$37,263	SE-Bennett	
R2216	Horseshoe Ln	STEEPLECHASE	H	2	50	25	0.20	1975	$41,520	NW-Tyson	
R6239	Howell Dr	HILLSBORO ACRES	H	1	50	30	0.36	1968	$68,162	NE-Fowlkes	
R2332	Huckleberry Trail	HORSESHOE BEND	H	2	40	26	0.13	2001	$24,614	NW-Tyson	
R2217	Hunt Club Rd	STEEPLECHASE	H	2	50	25	0.30	1975	$62,280	NW-Tyson	
R2386	Hunter Rd	KEYSTONE	H	2	50	24	0.17	2007	$39,578	NW-Tyson	
R2156	Hunters Ct	HUNTERS RIDGE	H	3	50	22	0.04	1985	$8,304	NW-Tyson	
R2154	Hunters Trail Dr	HUNTERS RIDGE	H	2	50	25	0.67	1985	$139,092	NW-Tyson	
R6264	Hunterwood Ct	HUNTERWOOD	H	2	50	26	0.07	1996	$13,254	NE-Fowlkes	
R6258	Hunterwood Dr	HUNTERWOOD	H	2	50	26	0.46	1991	$87,096	NE-Fowlkes	
R2160	Hunting Creek Rd	HUNTING CREEK FARMS	H	3	50	22	0.23	1980	$47,748	NW-Tyson	
R6407	Hunting Hills Dr	WORTHINGTON	H	3	50	22	0.11	1998	$20,827	NE-Fowlkes	
R6114	Huntington Ct	BRECKENRIDGE SOUTH	H	1	50	28	0.09	1984	$17,040	NE-Fowlkes	
R2330	Indian Creek Cr	INDIAN MEADOWS	H	2	50	24	0.21	2001	$39,761	NW-Tyson	
R2123	Indian Head Ct	FOREST HOME FARMS	H	2	50	24	0.04	1979	$8,304	NW-Tyson	
R2305	Indian Meadows Dr	INDIAN MEADOWS	H	2	50	24	0.44	2003	$86,679	NW-Tyson	
R2306	Indian Spring Dr.	INDIAN MEADOWS	H	2	50	24	0.11	2003	$25,461	NW-Tyson	
R2161	Indian Valley Rd	INDIAN VALLEY	H	2	50	26	0.75	1978	$155,700	NW-Tyson	
R4163	Isaac Ln	OAKLEAF ESTATES	H	3	50	20	0.05	1994	$9,467	SE-Bennett	
R4175	Isaac Ln	OAKWOOD ESTATES	H	3	50	22	0.45	1981	$85,202	SE-Bennett	
R4215	Jameson Dr.	CALLIE	H	2	50	24	0.24	2003	$45,441	SE-Bennett	
R2381	JayBee Ct	LAUREL HILL	H	2	50	24	0.08	2007	$17,359	NW-Tyson	
R6105	Jeb Stuart Dr	BATTLEWOOD ESTATES	H	1	50	28	0.28	1979	$53,015	NE-Fowlkes	
R4181	Jefferson Ct	OAKWOOD ESTATES	H	3	50	22	0.05	1982	$9,467	SE-Bennett	
R6211	Jefferson Davis Dr	GRASSLAND ESTATES	H	2	60	24	0.27	1971	$51,121	NE-Fowlkes	
R2212	Jennifer Ct	SNEED GLEN	H	3	50	21	0.07	1983	$14,532	NW-Tyson	
R4225	Jensome Lane	HARPETH WOODS	H	2	50	26	0.241	2004	$55,782	SE-Bennett	
R4240	Jensome Lane	HARPETH WOODS	H	2	50	24	0.263	2005	$60,874	SE-Bennett	
R6256	John J Ct	HOOKER HILLS	H	2	50	25	0.22	1980	$41,655	NE-Fowlkes	
R2317	Jonathan Court	WHITEHALL FARMS	H	2	50	26	0.071	2004	$13,573	NW-Tyson	
R2345	Jubilee Ridge Road	JUBILEE RIDGE	H	2	50	26	0.46	2005	$106,935	NW-Tyson	
R4193	Kathleen Ct, N	REDWING FARMS	H	3	50	21	0.08	1986	$15,147	SE-Bennett	
R4191	Kathleen Ct, S	REDWING FARMS	H	3	50	21	0.06	1986	$11,360	SE-Bennett	
R6262	Key Ct	HUNTERWOOD	H	2	50	26	0.05	1994	$9,467	NE-Fowlkes	
R6259	Key Dr	HUNTERWOOD	H	2	50	26	0.43	1997	$81,416	NE-Fowlkes	
R2343	Keystone Court	KEYSTONE	H	2	50	24	0.060	2004	$13,888	NW-Tyson	
R2335	Keystone Drive	KEYSTONE	H	2	60	24	0.189	2004	$43,746	NW-Tyson	
R2342	Keystone Drive	KEYSTONE	H	2	50	24	0.050	2004	$11,573	NW-Tyson	
R2183	Kiln Hill Ct	MONTPIER FARMS	H	2	50	25	0.10	1978	$20,760	NW-Tyson	
R2399	Kilrush Dr	RIVER LANDING	H	2	50	26	0.20	2008	$85,367	NW-Tyson	
R2150	Kingfisher Pt	HORSESHOE BEND	H	2	50	26	0.05	1994	$10,380	NW-Tyson	
R2352	Kinnard Springs Road	KINNARD SPRINGS	H	2	50	24	1.110	2005	$243,317	NW-Tyson	
R6294	Kleban Ln	NESTLEDOWN FARMS	H	3	50	21	0.09	1992	$11,304	NE-Fowlkes	
R6531	Knoll View Dr	BELLE CHASE	H	2	50	24	0.09	2013	$36,808	NE-Fowlkes	
R4185	Kristen Ct	REDWING FARMS	H	3	50	22	0.15	1972	$28,401	SE-Bennett	

WILLIAMSON COUNTY HIGHWAY DEPARTMENT
2016 ROAD LIST
(Alphabetical By Road)

ASSET NO.	ROAD NAME	SUBDIVISION	(a)ROAD SURFACE	(b)ROAD CLASS	ROW WIDTH	ROAD WIDTH	ROAD MILEAGE	DATE APRVD	TOTAL	DISTRICT	REASON FOR CHANGE
R6276	Lake Colonial Ct	LAKE COLONIAL	H	2	50	24	0.15	1980	$28,401	NE-Fowlkes	
R6275	Lake Colonial Dr	LAKE COLONIAL	H	2	50	24	0.81	1980	$153,364	NE-Fowlkes	
R2191	Lake Dr	MONTPIER FARMS	H	2	50	25	0.10	1978	$20,760	NW-Tyson	
R6475	Lake Ridge Court	LEGENDS RIDGE	H	2	50	26	0.16	2003	$29,726	NE-Fowlkes	
R6474	Lake Ridge Way	LEGENDS RIDGE	H	2	50	26	0.10	2003	$18,934	NE-Fowlkes	
R6483	Lake Valey Drive	LEGENDS RIDGE	H	2	50	24	0.15	2006	$34,025	NE-Fowlkes	
R6478	Lake Valley Court	LEGENDS RIDGE	H	2	50	26	0.13	2003	$24,803	NE-Fowlkes	
R6489	Lake Valley Dr	LEGENDS RIDGE	H	2	50	26	0.71	2009	$188,099	NE-Fowlkes	
R6274	Lakemont Cr	IVY GLEN	H	1	50	30	0.29	1999	$54,908	NE-Fowlkes	
R6115	Langford Ct	BRECKENRIDGE SOUTH	H	1	50	28	0.09	1987	$17,040	NE-Fowlkes	
R6414	Lasata Dr	WORTHINGTON	H	3	50	22	0.16	2001	$30,294	NE-Fowlkes	
R6293	Laurawood Ln	NESTLEDOWN FARMS	H	3	50	21	0.36	1992	$68,162	NE-Fowlkes	
R2321	Leanne Way	WHITEHALL FARMS	H	2	50	26	0.176	2004	$40,737	NW-Tyson	
R2204	Leaton Ct	RIVER REST	H	2	50	26	0.13	1987	$26,988	NW-Tyson	
R4157	Lee Cr	LEELAND	H	3	50	21	0.10	1969	$18,934	SE-Bennett	
R6482	Legends Crest Drive	LEGENDS RIDGE	H	2	50	24	0.248	2006	$57,402	NE-Fowlkes	
R6491	Legends Crest Drive	LEGENDS RIDGE	H	2	50	26	0.38	2009	$127,143	NE-Fowlkes	
R6473	Legends Glen Court	LEGENDS RIDGE	H	2	50	26	0.15	2003	$28,401	NE-Fowlkes	
R6521	Legends Park Circle	LEGENDS RIDGE	H	2	50	26	0.07	2012	$29,532	NE-Fowlkes	
R6490	Legends Ridge Ct	LEGENDS RIDGE	H	2	50	26	0.13	2009	$56,377	NE-Fowlkes	
R6477	Legends Ridge Drive	LEGENDS RIDGE	H	2	50	26	0.42	2003	$78,822	NE-Fowlkes	
R2129	Leigh Valley Dr	HARPETH HILLS	H	2	50	25	0.15	1978	$31,140	NW-Tyson	
R4123	Lions Club Rd	COLLEGE GROVE	H	4	33	16	0.15	1986	$28,401	SE-Bennett	
R2146	Little Bridge Pl	HORSESHOE BEND	H	2	50	26	0.04	1994	$8,304	NW-Tyson	
R6265	Locke Ct	HUNTERWOOD	H	2	50	26	0.04	1996	$7,574	NE-Fowlkes	
R6221	Log Cabin Tr	HIDDEN VALLEY	H	2	50	26	0.15	1982	$28,401	NE-Fowlkes	
R2277	Loggers Run	TIMBERLINE	H	2	50	27	0.08	1993	$16,608	NW-Tyson	
R2164	Longwood Dr	LONGWOOD	H	2	50	26	0.22	1982	$45,672	NW-Tyson	
R2320	Lovell Court	WHITEHALL FARMS	H	2	50	26	0.066	2004	$15,276	NW-Tyson	
R6268	Lucas Ct	HUNTERWOOD	H	2	50	26	0.12	1996	$22,721	NE-Fowlkes	
R6269	Lucas Ln	HUNTERWOOD	H	2	50	26	0.21	1996	$39,761	NE-Fowlkes	
R2322	Lucie Court	COTTONWOOD	H	2	50	25	0.05	1980	$10,380	NW-Tyson	
R6281	Lynnwood Dr	LYNNWOOD DOWNS	H	2	50	24	0.05	1988	$9,467	NE-Fowlkes	
R4270	Maggie Ct	DURHAM MANOR	H	2	50	24	0.03	2013	$13,664	SE-Bennett	
R6169	Malvern Rd	FARMINGTON	H	2	50	24	0.13	1986	$24,614	NE-Fowlkes	
R2213	Mandy Ct	SNEED GLEN	H	3	50	21	0.04	1983	$8,304	NW-Tyson	
R6208	Manley Ct	GRASSLAND ESTATES	H	2	50	24	0.14	1956	$26,507	NE-Fowlkes	
R4248	Manning Ln	MCLEMORE FARMS	H	3	50	20	0.14	2006	$32,403	SE-Bennett	
R4153	Maple Ct	GREEN VALLEY	H	2	50	24	0.05	1974	$9,467	SE-Bennett	
R6497	March Hawk Ct	BLACK HAWK	H	2	50	24	0.05	2010	$22,684	NE-Fowlkes	
R6467	Mark Court	ALBANY POINTE	H	2	50	26	0.03	2003	$6,944	NE-Fowlkes	
R2109	Martin Ct	COTTONWOOD	H	2	50	26	0.03	1980	$6,228	NW-Tyson	
R6428	Martingale Dr	CEDARMONT VALLEY ESTATES	H	2	50	26	0.28	2001	$53,015	NE-Fowlkes	
R2336	Master Court	KEYSTONE	H	2	50	24	0.053	2004	$12,267	NW-Tyson	
R2334	Master Drive	KEYSTONE	H	2	50	24	1.186	2004	$272,590	NW-Tyson	
R4116	Maxwell St	COLLEGE GROVE	H	4	23	16	0.06	1986	$11,360	SE-Bennett	

SUBDIVISION ROAD LIST
ALL DISTRICTS

WILLIAMSON COUNTY HIGHWAY DEPARTMENT
2016 ROAD LIST
(Alphabetical By Road)

ASSET NO.	ROAD NAME	SUBDIVISION	(a)ROAD SURFACE	(b)ROAD CLASS	ROW WIDTH	ROAD WIDTH	ROAD MILEAGE	DATE APRVD	TOTAL	DISTRICT	REASON FOR CHANGE
R2165	Mayberry Ln	MAYBERRY STATION	H	3	50	21	0.48	1994	$99,648	NW-Tyson	
R2209	McIntyre Ct	SNEED FOREST ESTATES	H	2	50	26	0.34	1979	$70,584	NW-Tyson	
R4258	McLemore Cir	MCLEMORE FARMS	H	2	50	26	0.77	2009	$329,810	SE-Bennett	
R4244	Mclemore Way	McLEMORE FARMS	H	3	50	20	0.25	2005	$53,734	SE-Bennett	
R4260	Mclemore Way	MCLEMORE FARMS	H	2	50	26	0.04	2009	$18,490	SE-Bennett	
R2174	Meadowgreen Ct	MEADOWGREEN	H	2	50	25	0.20	1975	$41,520	NW-Tyson	
R2175	Meadowgreen Dr	MEADOWGREEN	H	2	50	25	0.63	1978	$130,788	NW-Tyson	
R2407	Mentelle Dr	RIVER LANDING	H	2	50	26	0.21	2008	$89,700	NW-Tyson	
R2100	Mockingbird Dr	COTTONWOOD	H	2	50	26	0.11	1980	$22,836	NW-Tyson	
R2178	Montpier Dr	MONTPIER FARMS	H	2	60	25	1.94	1978	$402,743	NW-Tyson	
R6439	Montridge Ct	IVY GLEN	H	1	50	28	0.18	2001	$34,081	NE-Fowlkes	
R4171	Morriswood Ct	OAKWOOD ESTATES	H	3	50	22	0.14	1973	$26,507	SE-Bennett	
R4174	Morriswood Dr	OAKWOOD ESTATES	H	3	50	22	0.25	1979	$47,335	SE-Bennett	
R4139	Moss Ln	GREEN VALLEY	H	2	50	24	0.31	1973	$58,695	SE-Bennett	
R2233	Murifield Ct	TEMPLE HILLS	H	2	50	26	0.03	1983	$6,228	NW-Tyson	
R2185	Murray Creek Ln	MONTPIER FARMS	H	2	50	25	0.32	1978	$66,432	NW-Tyson	
R2279	Nantucket Cr	TIMBERLINE	H	2	50	27	0.08	1993	$16,608	NW-Tyson	
R2193	Natchez Bend Rd	NATCHEZ HILL ESTATES	H	3	50	20	0.60	1978	$124,560	NW-Tyson	
R2179	Natchez Rd	MONTPIER FARMS	H	2	50	25	1.23	1978	$255,348	NW-Tyson	
R6292	Nestledown Dr	NESTLEDOWN FARMS	H	3	50	21	0.39	1992	$73,842	NE-Fowlkes	
R4114	New Town Rd	COLLEGE GROVE	H	4	27	16	0.50	1986	$94,669	SE-Bennett	
R2368	Noble Circle	STONEBRIDGE PARK	H	4	40/25	18	0.04	2006	$11,572	NW-Tyson	
R6516	Nolita Ct	SILVER STREAM FARM	H	2	40	26	0.08	2012	$34,240	NE-Fowlkes	
R2232	North Berwick Ln	TEMPLE HILLS	H	2	50	26	0.40	1983	$83,040	NW-Tyson	
R2139	North Meadow Ln	HORSESHOE BEND	H	2	50	26	0.08	1994	$16,608	NW-Tyson	
R4161	Oak Cr	OAKLEAF ESTATES	H	3	50	20	0.22	1994	$41,655	SE-Bennett	
R4160	Oakbranch Cr	OAKLEAF ESTATES	H	3	50	20	0.77	1994	$145,791	SE-Bennett	
R2220	Oakland Hills Dr	TEMPLE HILLS	H	2	50	26	0.04	1980	$8,304	NW-Tyson	
R4162	Oakleaf Ct	OAKLEAF ESTATES	H	3	50	20	0.07	1994	$13,254	SE-Bennett	
R4159	Oakleaf Dr	OAKLEAF ESTATES	H	3	50	20	0.52	1994	$98,456	SE-Bennett	
R2221	Oakmont Dr.	TEMPLE HILLS	H	2	50	26	0.04	1980	$8,304	NW-Tyson	
R4183	Oakwood Ct	OAKWOOD ESTATES	H	3	50	22	0.09	1982	$17,040	SE-Bennett	
R4167	Oakwood Dr, E	OAKWOOD ESTATES	H	3	50	22	0.38	1972	$71,949	SE-Bennett	
R4182	Oakwood Dr, W	OAKWOOD ESTATES	H	3	50	22	0.25	1982	$47,335	SE-Bennett	
R4173	Oakwood Rd	OAKWOOD ESTATES	H	3	50	22	0.61	1981	$115,497	SE-Bennett	
R6437	Orchard St	SILVER STREAM FARMS	H	2	50	24	0.54	2009	$234,589	NE-Fowlkes	Res 10-15-24
R2300	Osprey Lane	HORSESHOE BEND	H	2	50	26	0.18	2003	$41,663	NW-Tyson	
R6209	Overlook Dr	GRASSLAND ESTATES	H	2	50	24	0.20	1956	$37,868	NE-Fowlkes	
R6503	Owen Watkins Ct	WATKINS CREEK	H	2	50	26	0.07	2010	$28,676	NE-Fowlkes	
R6453	Oxford Glen Dr	BARRINGTON	H	1	50	29	0.34	2001	$70,854	NE-Fowlkes	
R6144	Oxford Glen Dr	CLOVER MEADOWS	H	1	60	29	0.19	1993	$35,974	NE-Fowlkes	
R6440	Oxford Glen Dr	IVY GLEN	H	1	60	28	0.44	2001	$83,309	NE-Fowlkes	
R2145	Park Ln	HORSESHOE BEND	H	2	50	26	0.07	1994	$14,532	NW-Tyson	
R6512	Peabody Ct	SILVER STREAM FARM	H	2	40	26	0.05	2012	$20,496	NE-Fowlkes	
R2229	Pebble Beach Dr	TEMPLE HILLS	H	2	50	26	0.04	1980	$8,304	NW-Tyson	
R2190	Perkins Ln	MONTPIER FARMS	H	2	50	25	0.49	1978	$101,724	NW-Tyson	

SUBDIVISION ROAD LIST
ALL DISTRICTS

WILLIAMSON COUNTY HIGHWAY DEPARTMENT
2016 ROAD LIST
(Alphabetical By Road)

ASSET NO.	ROAD NAME	SUBDIVISION	(a)ROAD SURFACE	(b)ROAD CLASS	ROW WIDTH	ROAD WIDTH	ROAD MILEAGE	DATE APRVD	TOTAL	DISTRICT	REASON FOR CHANGE
R4242	Pete's Place	HARPETH WOODS	H	2	50	24	0.095	2005	$21,989	SE-Bennett	
R4261	Pigskin Ct	MCLEMORE FARMS	H	2	50	26	0.09	2009	$38,700	SE-Bennett	
R2084	Pine Circle Rd	MEADOWGREEN	H	2	50	25	0.25	1978	$51,900	NW-Tyson	
R2222	Pinehurst Dr	TEMPLE HILLS	H	2	50	26	0.04	1980	$8,304	NW-Tyson	
R2361	Plum Leaf Court	GARDENS AT OLD NATCHEZ	H	2	50	26	0.04	2005	$9,134	NW-Tyson	
R2136	Polo Club Rd	HORSESHOE BEND	H	2	50	26	1.89	1994	$392,363	NW-Tyson	
R4141	Poplar St	GREEN VALLEY	H	2	50	24	0.45	1972	$85,202	SE-Bennett	
R6536	Prairie Falcon Dr	BLACK HAWK	H	2	50	24	0.20	2015	$34,744	NE-Fowlkes	Res 3-15-2
R2236	Prestwick Ln	TEMPLE HILLS	H	2	50	26	0.91	1987	$188,916	NW-Tyson	
R2117	Price Rd	FOREST HOME FARMS	H	2	60	24	0.25	1978	$51,900	NW-Tyson	
R4211	Queens Ct	WINDSOR PARK	H	3	50	20	0.05		$9,467	SE-Bennett	
R100	Quest Ridge Rd	QUEST RIDGE	H	2	50	26	0.42	1992	$46,950	SW-Davis	
R6499	Rathkeale Ln	ABINGTON RIDGE	H	2	50	26	0.21	2010	$91,164	NE-Fowlkes	
R4128	Reams Pl	DOUGLASS GLEN	H	3	50	22	0.10	1997	$18,934	SE-Bennett	
R2135	Red Tanager Ct	HORSESHOE BEND	H	2	50	26	0.11	1994	$22,836	NW-Tyson	
R6535	Redtail Hawk Ct	BLACK HAWK	H	2	50	24	0.04	2015	$16,264	NE-Fowlkes	Res 3-15-2
R6128	Ridge View Ct	CEDARMONT FARMS	H	3	50	22	0.08	1990	$15,147	NE-Fowlkes	
R6242	Ridgecrest Dr	HILLSBORO ACRES	H	1	50	30	0.27	1968	$51,121	NE-Fowlkes	
R6158	Ridgetop Ct	CROSS CREEK	H	2	50	24	0.07	1994	$13,254	NE-Fowlkes	
R6204	Ridgeway Dr	FRANKLIN EAST	H	2	60	24	0.35	1978	$66,269	NE-Fowlkes	
R4146	Ridgewood Rd	GREEN VALLEY	H	2	50	24	0.55	1972	$104,136	SE-Bennett	
R4155	Ridgewood Rd	HEATHERWOOD HILLS	H	2	50	24	0.16	1983	$30,294	SE-Bennett	
R2354	Ridley Court	KEYSTONE	H	2	50	24	0.087	2005	$18,061	NW-Tyson	
R2166	Ridley Dr	MAYBERRY STATION	H	3	50	21	0.41	1995	$85,116	NW-Tyson	
R2353	Ridley Drive	KEYSTONE	H	2	50	24	0.298	2005	$61,865	NW-Tyson	
R2384	River Landing Dr	RIVER LANDING	H	2	50	26	0.78	2007	$253,735	NW-Tyson	
R2151	Riverbend Rd	HORSESHOE BEND	H	2	50	26	0.11	1994	$22,836	NW-Tyson	
R2101	Riverwood Ct	COTTONWOOD	H	2	50	26	0.07	1980	$14,532	NW-Tyson	
R2102	Riverwood Dr	COTTONWOOD	H	2	50	27	0.93	1980	$193,068	NW-Tyson	
R2103	Riverwood Pl	COTTONWOOD	H	2	50	26	0.05	1980	$10,380	NW-Tyson	
R6541	Rock Cress Rd	ARRINGTON RETREAT	H	2	40	26	0.03	2015	$13,696	NE-Fowlkes	Res 10-15-25
R2153	Rock Wall Rd	HORSESHOE BEND	H	2	50	26	0.59	1994	$122,484	NW-Tyson	
R2378	Running Springs Ct	KINNARD SPRINGS	H	2	50	24	0.19	2007	$44,438	NW-Tyson	
R6479	Russem Lane	RADCLIFFE	H	2	50	26	0.25	2005	$56,939	NE-Fowlkes	
R6525	Rutgers Pass	SILVER STREAM	H	2	50	26	0.07	2013	$31,672	NE-Fowlkes	
R4267	Saddle Springs Blvd	SADDLE SPRINGS	H	1	60	28	0.06	2011	$26,474	SE-Bennett	
R4263	Saddle Springs Dr	SADDLE SPRINGS	H	2	50	24	2.13	2011	$908,249	SE-Bennett	
R6469	Saddleview Court	CEDARMONT VALLEY ESTATES	H	2	50	26	0.09	2003	$18,688	NE-Fowlkes	
R6124	Saddleview Dr	CEDARMONT FARMS	H	3	50	22	0.72	1990	$136,324	NE-Fowlkes	
R6429	Saddleview Dr	CEDARMONT VALLEY ESTATES	H	2	50	26	0.36	2001	$71,273	NE-Fowlkes	
R6471	Saddleview Terrace	CEDARMONT VALLEY ESTATES	H	2	50	26	0.08	2003	$16,611	NE-Fowlkes	
R2202	Sam Houston Ct	RIVER REST	H	2	50	26	0.10	1980	$20,760	NW-Tyson	
R2269	Sandcastle Cr	TIMBERLINE	H	2	50	27	0.76	1993	$157,776	NW-Tyson	
R2315	Sandcastle Road	TEMPLE HILLS	H	2	50	26	0.160	2004	$30,587	NW-Tyson	
R2375	Sandcastle Road	THE LINKS AT TEMPLE HILLS	H	2	50	26	0.52	2005	$115,059	NW-Tyson	
R2289	Sandpiper Circle	HORSESHOE BEND	H	2	50	26	0.25	2002	$51,900	NW-Tyson	

SUBDIVISION ROAD LIST
ALL DISTRICTS

WILLIAMSON COUNTY HIGHWAY DEPARTMENT
2016 ROAD LIST
(Alphabetical By Road)

ASSET NO.	ROAD NAME	SUBDIVISION	(a)ROAD SURFACE	(b)ROAD CLASS	ROW WIDTH	ROAD WIDTH	ROAD MILEAGE	DATE APRVD	TOTAL	DISTRICT	REASON FOR CHANGE
R2380	Sarah Anne Ct	LAUREL HILL	H	2	50	24	0.07	2007	$15,275	NW-Tyson	
R110	Sattui Ct	STAG'S LEAP	H	2	40	26	0.08	2014	$34,240	SW-Davis	
R4241	Savage Pointe Drive	SAVAGE POINTE	H	2	50	24	0.39	2005	$89,807	SE-Bennett	
R2158	Sawyer Bend Cir	HUNTERS RIDGE	H	2	50	26	0.12	1985	$24,912	NW-Tyson	
R2127	Sawyer Bend Ct	HARPETH CROSSING	H	2	50	27	0.19	1992	$39,444	NW-Tyson	
R6466	Scott Drive	ALBANY POINTE	H	2	50	26	0.12	2003	$24,917	NE-Fowlkes	
R6165	Scramblers Knob	DEERFIELD	H	2	50	24	0.80	1973	$151,471	NE-Fowlkes	
R4118	Seat St	COLLEGE GROVE	H	4	26	16	0.06	1986	$11,360	SE-Bennett	
R6528	Sebastiani Ct	CHARDONNAY	H	2	40	26	0.04	2013	$184,040	NE-Fowlkes	
R4117	Second St	COLLEGE GROVE	H	4	32	16	0.12	1986	$22,721	SE-Bennett	
R6544	Secret Mountain Pass	ARRINGTON RETREAT	H	2	40	26	0.13	2015	$89,024	NE-Fowlkes	Res 10-15-25
R6540	Sedona Woods Trl	ARRINGTON RETREAT	H	2	40	26	0.48	2015	$207,152	NE-Fowlkes	Res 10-15-25
R2230	Seminole Dr	TEMPLE HILLS	H	2	50	26	0.06	1980	$12,456	NW-Tyson	
R4239	Serinas Way	HARPETH WOODS	H	2	50	26	0.153	2004	$35,414	SE-Bennett	
R6332	Settlers Ct	SETTLERS POINT	H	3	50	21	0.11	1978	$20,827	NW-Tyson	
R2104	Shady Glen Ct	COTTONWOOD	H	2	50	26	0.08	1980	$16,608	NW-Tyson	
R4186	Shannon Ln	REDWING FARMS	H	3	50	22	0.49	1972	$92,776	SE-Bennett	
R101	Shelby Ln	TAYLOR RIDGE ESTATES	H	2	50	24	0.30	2001	$56,802	SW-Davis	
R6106	Shenandoah Trail	BATTLEWOOD ESTATES	H	1	50	28	0.20	1979	$37,868	NE-Fowlkes	
R6240	Sheperd Dr	HILLSBORO ACRES	H	1	50	30	0.13	1968	$24,614	NE-Fowlkes	
R2251	Sherbourne Green	TEMPLE HILLS	H	2	50	26	0.04	1994	$8,304	NW-Tyson	
R2339	Signature Court	KEYSTONE	H	2	50	24	0.046	2004	$10,647	NW-Tyson	
R109	Silverado Trace	STAG'S LEAP	H	2	40	26	0.090	2014	$38,520	SW-Davis	
R2214	Sneed Glen Dr	SNEED GLEN	H	3	50	21	0.31	1983	$64,356	NW-Tyson	
R2283	Sneed Glen Dr	TRACE END	H	2	50	24	0.03	1982	$6,228	NW-Tyson	
R4209	Solomon Dr	WALNUT WINDS	H	3	50	23	0.31	1998	$58,695	SE-Bennett	
R2259	Spalding Ct	TEMPLE HILLS	H	2	50	26	0.03	1996	$6,228	NW-Tyson	
R2291	Sparrow Court	HORSESHOE BEND	H	2	50	26	0.16	2002	$33,216	NW-Tyson	
R4143	Spring View Dr	GREEN VALLEY	H	2	50	24	0.50	1972	$94,669	SE-Bennett	
R4206	Spring View Dr	SPRING VIEW	H	2	50	24	0.42	1983	$79,522	SE-Bennett	
R6408	Springcroft Dr	WORTHINGTON	H	3	50	22	0.47	1998	$88,989	NE-Fowlkes	
R4172	Springdale Dr	OAKWOOD ESTATES	H	3	50	22	0.34	1973	$64,375	SE-Bennett	
R2223	St Andrews Dr	TEMPLE HILLS	H	2	50	26	1.44	1980	$298,943	NW-Tyson	
R4210	St. George's Way	WINDSOR PARK	H	3	50	20	0.29		$54,908	SE-Bennett	
R4125	St. James Dr	DOUGLASS GLEN	H	3	50	22	0.30	1997	$56,802	SE-Bennett	
R2304	Stable Ct.	COTTONWOOD	H	2	50	25	0.05	2003	$11,573	NW-Tyson	
R2303	Stable Dr.	COTTONWOOD	H	2	50	25	0.16	2003	$37,034	NW-Tyson	
R2176	Stable Rd	MEADOWGREEN	H	2	50	25	0.69	1978	$143,244	NW-Tyson	
R4259	Stadium Ct	MCLEMORE FARMS	H	2	50	26	0.05	2009	$19,780	SE-Bennett	
R108	Stags Leap Way	STAG'S LEAP	H	2	40	26	0.27	2014	$115,560	SW-Davis	
R6509	Stagecoach Cir	WATKINS CREEK	H	2	50	26	0.24	2010	$104,060	NE-Fowlkes	
R6534	Stagecoach Dr	WATKINS CREEK	H	2	50	24	0.45	2014	$196,600	NE-Fowlkes	
R4227	Stalcup Ct	WALNUT WINDS	H	3	50	23	0.12	2001	$22,721	SE-Bennett	
R6523	Stanford Drive	FRANKLIN EAST	H	2	50	24	0.04	1978	$7,290	NE-Fowlkes	
R2412	Star Light Ln	TWO RIVERS ESTATES	H	2	50	24	0.12	2010	$50,504	NW-Tyson	
R2218	Steeplechase Ln	STEEPLECHASE	H	2	50	25	0.72	1975	$149,472	NW-Tyson	

SUBDIVISION ROAD LIST
ALL DISTRICTS

WILLIAMSON COUNTY HIGHWAY DEPARTMENT
2016 ROAD LIST
(Alphabetical By Road)

ASSET NO.	ROAD NAME	SUBDIVISION	(a)ROAD SURFACE	(b)ROAD CLASS	ROW WIDTH	ROAD WIDTH	ROAD MILEAGE	DATE APRVD	TOTAL	DISTRICT	REASON FOR CHANGE
R4113	Stoddard Ct	CALLIE	H	2	50	24	0.05	1996	$9,467	SE-Bennett	
R2225	Stonebridge Park Drive	STONEBRIDGE PARK	H	2	50	26	0.34	2003	$70,584	NW-Tyson	
R2323	Stonebridge Park Drive	STONEBRIDGE PARK	H	1	50	(2) 18' Ln	0.15	2003	$40,078	NW-Tyson	
R2367	Stonebridge Park Drive	STONEBRIDGE PARK	H	4	50	18	0.36	2006	$84,247	NW-Tyson	
R6107	Stonewall Jackson Dr	BATTLEWOOD ESTATES	H	1	50	28	0.20	1979	$37,868	NE-Fowlkes	
R2260	Stratford Ct	TEMPLE HILLS	H	2	50	26	0.07	1996	$14,532	NW-Tyson	
R4255	Summer Hill Cir	SUMMER HILL	H	2	50	24	0.27	2008	$61,334	SE-Bennett	
R4256	Summer Hill Rd	SUMMER HILL	H	2	50	24	0.13	2008	$30,782	SE-Bennett	
R2250	Summerset Green	TEMPLE HILLS	H	2	50	26	0.02	1994	$4,152	NW-Tyson	
R6538	Sundown Cir	LEGENDS RIDGE	H	2	50	26	0.10	2015	$42,800	NE-Fowlkes	Res 3-15-4
R6537	Sunset Ridge Dr	LEGENDS RIDGE	H	2	50	26	0.45	2015	$192,600	NE-Fowlkes	Res 3-15-4
R6241	Sun Valley Rd	HILLSBORO ACRES	H	1	50	30	0.12	1968	$22,721	NE-Fowlkes	
R6388	Sunny Side Ct	SUNNY SIDE ESTATES	H	3	50	22	0.15	1978	$28,401	NE-Fowlkes	
R6387	Sunny Side Dr	SUNNY SIDE ESTATES	H	3	40	22	0.65	1972	$123,070	NE-Fowlkes	
R4219	Susan Ct.	CALLIE	H	2	50	24	0.06	2000	$11,360	SE-Bennett	
R2147	Swallow Pt	HORSESHOE BEND	H	2	50	26	0.06	1994	$12,456	NW-Tyson	
R2177	Tamara Cr	MEADOWGREEN	H	2	50	25	0.10	1975	$20,760	NW-Tyson	
R4126	Tattinger Ct	DOUGLASS GLEN	H	3	50	22	0.05	1997	$9,467	SE-Bennett	
R2314	Temple Crest Drive	TEMPLE HILLS	H	2	50	26	0.190	2004	$36,322	NW-Tyson	
R2296	Temple Crest Trail	TEMPLE HILLS	H	2	50	26	0.34	2002	$70,584	NW-Tyson	
R2227	Temple Rd	TEMPLE HILLS	H	2	50	26	1.35	1984	$280,260	NW-Tyson	
R2263	Temple Ridge Ct	TEMPLE RIDGE ESTATES	H	2	50	27	0.14	1994	$29,064	NW-Tyson	
R2264	Temple Ridge Dr	TEMPLE RIDGE ESTATES	H	2	50	27	0.40	1994	$83,040	NW-Tyson	
R2297	Temple Ridge Trail	TEMPLE HILLS	H	2	50	26	0.34	2003	$78,697	NW-Tyson	
R2290	Tem Court	HORSESHOE BEND	H	2	50	26	0.10	2002	$20,760	NW-Tyson	
R4119	Third St	COLLEGE GROVE	H	4	25	16	0.14	1986	$26,507	SE-Bennett	
R2346	Thomas Glen Circle	STONEBRIDGE PARK	H	4	24.5	18	0.097	2005	$16,974	NW-Tyson	
R2138	Thrasher Way	HORSESHOE BEND	H	2	50	26	0.08	1994	$16,608	NW-Tyson	
R2270	Timberline Ct	TIMBERLINE	H	2	50	27	0.08	1993	$16,608	NW-Tyson	
R2268	Timberline Dr	TIMBERLINE	H	2	50	27	0.80	1993	$166,080	NW-Tyson	
R2402	Timberline Dr	BRECKSTON PARK	H	2	50	26	0.78	2008	$332,898	NW-Tyson	
R6454	Toddington Ct	BARRINGTON	H	2	50	25	0.08	2001	$8,161	NE-Fowlkes	
R4134	Tom Robinson Rd	GREEN VALLEY	H	2	50	24	0.27	1972	$51,121	SE-Bennett	
R4205	Tom Robinson Rd	SPRING VIEW	H	2	50	24	0.11	1983	$20,827	SE-Bennett	
R2348	Tonbridge Circle	STONEBRIDGE PARK	H	4	24.5	18	0.106	2005	$18,549	NW-Tyson	
R2132	Trace Creek Dr	HARPETH RIVER ESTATES	H	1	50	30	0.13	1978	$26,988	NW-Tyson	
R2282	Trace End Dr	TRACE END	H	2	50	24	0.44	1982	$91,344	NW-Tyson	
R2284	Trace View Dr	TRACE VIEW	H	2	50	26	0.29	1978	$60,204	NW-Tyson	
R6121	Trail Ridge Dr	CEDARMONT FARMS	H	3	50	22	0.67	1988	$126,857	NE-Fowlkes	
R6519	Trivaca Ct	SILVER STREAM FARM	H	2	40	26	0.07	2012	$29,532	NE-Fowlkes	
R6518	Trivaca Ln	SILVER STREAM FARM	H	2	40	26	0.08	2012	$35,524	NE-Fowlkes	
R2234	Troon Ct	TEMPLE HILLS	H	2	50	26	0.09	1983	$18,684	NW-Tyson	
R6433	Trotter's Ct	CEDARMONT VALLEY ESTATES	H	2	50	26	0.05	2001	$9,467	NE-Fowlkes	
R6430	Trotter's Ln	CEDARMONT VALLEY ESTATES	H	2	50	26	0.56	2001	$106,030	NE-Fowlkes	
R6435	Trotter's Pl	CEDARMONT VALLEY ESTATES	H	2	50	26	0.10	2001	$18,934	NE-Fowlkes	
R6506	Tullamore Ct	ABINGTON RIDGE	H	2	50	26	0.04	2010	$16,692	NE-Fowlkes	

SUBDIVISION ROAD LIST
ALL DISTRICTS

WILLIAMSON COUNTY HIGHWAY DEPARTMENT
2016 ROAD LIST
(Alphabetical By Road)

ASSET NO.	ROAD NAME	SUBDIVISION	(a)ROAD SURFACE	(b)ROAD CLASS	ROW WIDTH	ROAD WIDTH	ROAD MILEAGE	DATE APRVD	TOTAL	DISTRICT	REASON FOR CHANGE
R6493	Tullamore Ln	ABINGTON RIDGE	H	3	50	22	0.17	2010	$72,605	NE-Fowlkes	
R6500	Tullamore Ln	ABINGTON RIDGE	H	2	50	26	0.43	2010	$182,756	NE-Fowlkes	
R2411	Two Rivers Ln	TWO RIVERS ESTATES	H	2	50	24	0.69	2010	$296,604	NW-Tyson	
R6390	Valley Ct	SUNNY SIDE ESTATES	H	3	50	22	0.11	1978	$20,827	NE-Fowlkes	
R6391	Valley Dr	SUNNY SIDE ESTATES	H	3	50	22	0.15	1978	$28,401	NE-Fowlkes	
R6277	Valley Forge Ct	LAKE COLONIAL	H	2	50	24	0.11	1980	$20,827	NE-Fowlkes	
R6278	Valley Forge Dr	LAKE COLONIAL	H	2	50	24	0.41	1980	$77,629	NE-Fowlkes	
R4135	Valley Ridge Rd	GREEN VALLEY	H	2	60	24	0.67	1972	$126,857	SE-Bennett	
R4254	Valorie Way	AMBERGATE	H	2	50	24	0.05	2007	$11,341	SE-Bennett	
R6157	Vantage Way	CROSS CREEK	H	2	50	24	0.17	1994	$32,188	NE-Fowlkes	
R2358	Vineyard Green Court	GARDENS AT OLD NATCHEZ	H	2	50	26	0.04	2005	$8,512	NW-Tyson	
R2337	Vintage Circle	KEYSTONE	H	2	50	24	0.130	2004	$30,090	NW-Tyson	
R6155	Vista Cr	CROSS CREEK	H	2	50	24	0.28	1984	$53,015	NE-Fowlkes	
R2287	Walnut Grove Dr	WALNUT ACRES	H	2	50	24	0.11	1980	$22,836	NW-Tyson	
R6243	Walton Rd	HILLSBORO ACRES	H	1	50	30	0.17	1968	$32,188	NE-Fowlkes	
R6526	Wanamaker Tr	SILVER STREAM	H	2	50	26	0.08	2013	$33,812	NE-Fowlkes	
R2134	Warbler Way	HORSESHOE BEND	H	2	50	26	0.07	1994	$14,532	NW-Tyson	
R6132	Warren Ct	CEDARMONT FARMS	H	3	50	22	0.17	1998	$32,188	NE-Fowlkes	
R4158	Warrior Dr	LEELAND	H	3	60	21	0.50	1969	$94,669	SE-Bennett	
R4196	Warrior Dr	REDWING MEADOWS	H	3	50	21	0.05	1997	$9,467	SE-Bennett	
R6511	Water Ln	SILVER STREAM FARM	H	2	40	26	0.11	2012	$46,116	NE-Fowlkes	
R6502	Watkins Creek Dr	WATKINS CREEK	H	2	50	26	0.45	2010	$194,312	NE-Fowlkes	
R6484	Watkins Creek Drive	WATKINS CREEK	H	2	50	24	0.34	2006	$81,007	NE-Fowlkes	
R2261	Wexford Ct	TEMPLE HILLS	H	2	50	26	0.03	1996	$6,228	NW-Tyson	
R2105	Whalley Ct	COTTONWOOD	H	2	50	26	0.05	1980	$10,380	NW-Tyson	
R6507	Whistle Valley Ln	ABINGTON RIDGE	H	2	50	26	0.05	2010	$19,260	NE-Fowlkes	
R6481	Whistler Cove	WHISTLER FARMS	H	3	50	20	0.44	2005	$101,149	NE-Fowlkes	
R2318	Whitehall Drive	WHITEHALL FARMS	H	2	50	26	0.248	2004	$47,410	NW-Tyson	
R2373	Whitehall Drive	WHITEHALL FARMS	H	2	50	24	0.21	2007	$49,530	NW-Tyson	
R2262	Whitley Ct	TEMPLE HILLS	H	2	50	26	0.04	1996	$8,304	NW-Tyson	
R6501	Wickliffe Ct	ABINGTON RIDGE	H	2	50	26	0.04	2010	$16,264	NE-Fowlkes	
R2364	Wild Timber Court	THE LINKS AT TEMPLE HILLS	H	2	50	26	0.10	2005	$18,140	NW-Tyson	
R2106	Williamsburg Dr	COTTONWOOD	H	2	50	26	0.04	1980	$8,304	NW-Tyson	
R4115	Wilson St	COLLEGE GROVE	H	4	23	16	0.10	1986	$18,934	SE-Bennett	
R2392	Winburn Ln	RIVER LANDING	H	2	50	26	0.20	2007	$46,290	NW-Tyson	
R2273	Winchester Dr	TIMBERLINE	H	2	50	27	0.11	1993	$22,836	NW-Tyson	
R2224	Winged Foot Dr	TEMPLE HILLS	H	2	50	26	0.05	1980	$10,380	NW-Tyson	
R2363	Wonderland Court	THE LINKS AT TEMPLE HILLS	H	2	50	26	0.05	2005	$17,500	NW-Tyson	
R6460	Woodcrest Court	IVY GLEN	H	1	50	28	0.06	2002	$11,360	NE-Fowlkes	
R6459	Woodcrest Lane	IVY GLEN	H	1	50	28	0.17	2002	$32,188	NE-Fowlkes	
R2107	Woodhaven Ct	COTTONWOOD	H	2	50	26	0.03	1980	$6,228	NW-Tyson	
R2267	Woodmere Ct	TEMPLE RIDGE ESTATES	H	2	50	27	0.06	1994	$12,456	NW-Tyson	
R2112	Worchester Dr	DEVONSHIRE MANOR	H	1	50	30	0.04	1981	$8,304	NW-Tyson	
R2137	Yearling Way	HORSESHOE BEND	H	2	50	26	0.33	1994	$68,508	NW-Tyson	
R2298	Yearling Way	HORSESHOE BEND	H	2	50	26	0.25	2003	$57,865	NW-Tyson	

SUBDIVISION ROAD LIST
ALL DISTRICTS

WILLIAMSON COUNTY HIGHWAY DEPARTMENT
2016 ROAD LIST
(Alphabetical By Road)

ASSET NO.	ROAD NAME	SUBDIVISION	(a)ROAD SURFACE	(b)ROAD CLASS	ROW WIDTH	ROAD WIDTH	ROAD MILEAGE	DATE APRVD	TOTAL	DISTRICT	REASON FOR CHANGE
	Total Subdivision Road Mileage, All Districts						149.19		$34,939,126		
	(a)Road surface: H = Hot Mix; O = Oil & Chip; G = Gravel										
	(b)Road Class: Class 1 = roadbed of 28' to 40' and above										
	Class 2 = roadbed of 24' to less than 28'										
	Class 3 = roadbed of 20' to less than 24'										
	Class 4 = roadbed of 18' to less than 20'										

FILED 12/23/15
ENTERED 2:15 p.m.
ELAINE ANDERSON COUNTY CLERK JW

Resolution No. 1-16-21
Requested by: County Mayor

RESOLUTION AUTHORIZING THE COUNTY MAYOR TO EXECUTE A LEASE AGREEMENT WITH COLUMBIA STATE COMMUNITY COLLEGE

WHEREAS, Williamson County, pursuant to *Tennessee Code Annotated,* Section 5-7-116, may agree to lease real property upon such terms as the Board of Commissioners deems appropriate; and

WHEREAS, Williamson County recently purchased improved property currently being used by Columbia State Community College, ("Columbia State") located at 104 Claude Yates Drive, Franklin, Tennessee, and found at Map 63, Parcel 19.01, ("Property"); and

WHEREAS, Columbia State is in the process of constructing a new Williamson County campus location; and

WHEREAS, Columbia State has requested a lease agreement to permit it to continue to conduct college classes and related services on the Property until Columbia State can move to the new campus which is projected to be in June of 2016; and

WHEREAS, finding it to be in the interest of the citizens of Williamson County, the Williamson County Board of Commissioners desire to grant the County Mayor the authority to enter into a lease agreement with Columbia State:

NOW THEREFORE, BE IT RESOLVED, that the Board of Commissioners, meeting in regular session this 11th day of January, 2016, hereby authorize the County Mayor to execute a lease agreement with Columbia State Community College and any future amendments, addendums, and other documents to continue to use the improved property located at 104 Claude Yates Drive, Franklin, Tennessee, and found at Map 63, Parcel 19.01 to continue to provide college classes and related services subject to the terms and conditions of the lease agreement.

Dwight Jones
County Commissioner

COMMITTEES REFERRED TO & ACTION TAKEN:

Property Committee: For 4 Against 0
Budget Committee: For 4 Against 0
Commission Action Taken: For _____ Against _____ Pass _____ Out _____

Elaine Anderson County Clerk

Jack Walton - Commission Chairman

Rogers C. Anderson - County Mayor

Date

FILED 12/23/15
ENTERED 4:15 p.m.
WILLIAMSON COUNTY CLERK

Resolution No. 1-16-22
Requested by: Commissioner Clark

A RESOLUTION TO LOWER THE SPEED LIMIT ALONG A PORTION OF DEL RIO PIKE IN WILLIAMSON COUNTY

WHEREAS, Del Rio Pike is a county road located in the Ninth District of Williamson County; and

WHEREAS, pursuant to *Tennessee Code Annotated,* Section 55-8-153(d), the legislative body of any county is authorized to lower speed limits as it may deem appropriate on any county road within its jurisdiction and such county shall post the appropriate signs depicting the new speed limit; and

WHEREAS, in response to a request from residents on Del Rio Pike and the residential rural character of the road, the Highway Superintendent recommends the speed be lowered from 40 mph to 30 mph for the portion of the road beginning at the three-way stop signs at Del Rio Pike and Cotton Lane and extending west to Old Hillsboro Road; and

WHEREAS, the Board of Commissioners finds that it is appropriate and in the best interest of the citizens of Williamson County to lower the speed limit along Del Rio Pike from 40 miles per hour to 30 miles per hour:

NOW, THEREFORE, BE IT RESOLVED, that the Williamson County Board of Commissioners, meeting in regular session on this 11th day of January, 2016, pursuant to the authority granted by *Tennessee Code Annotated,* Section 55-8-153(d) reduces the speed limit on Del Rio Pike from 40 miles per hour to 30 miles per hour on the portion of the road beginning at the three-way stop sign intersection at Del Rio Pike and Cotton Lane and extending in a westerly direction to Old Hillsboro Road;

AND, BE IT FURTHER RESOLVED, that the Williamson County Board of Commissioners directs that new traffic signs be installed depicting the new speed limit.

Sherri J Clark
Commissioner Clark, Ninth District

Committees Referred to and Action Taken:

Highway Commission	For _____	Against _____			
Budget Committee	For 4	Against 0			
Commission Action Taken	For _____	Against _____	Pass _____	Out _____	

Elaine Anderson, County Clerk

Jack Walton, Commission Chairman

Rogers Anderson, County Mayor

Date

ReduceSpeedDelRioPike

FILED 12/23/15
ENTERED 4:15 p.m.
JW

Resolution No. 1-16-24
Requested by: Budget Director

RESOLUTION AMENDING THE FIVE-YEAR CAPITAL IMPROVEMENT PROGRAM FOR SCHOOLS, ROADS, FIRE PROTECTION AND RECREATION

WHEREAS, Williamson County continues to evaluate the demands placed on the county to provide capital facilities and other capital projects related to schools, roads, fire protection and parks services as a result of the projected growth throughout the county; and,

WHEREAS, the projections to provide for improvements for growth and for deficiencies have been identified and should now be included in the Capital Improvement Program (CIP); and

WHEREAS, improvements for growth and for deficiencies have been identified and should now be included for planning in the Capital Improvement Program (CIP); and

WHEREAS, improvements, identified in the CIP will be funded by property taxes, and/or privilege tax, as approved by the County Commission; and

WHEREAS, approval of this resolution is not to be construed as approval of the individual projects outlined in the attachments hereto;

NOW, THEREFORE, BE IT RESOLVED, that the Five-Year Capital Improvement Program for Schools, Roads, Fire Protection and Recreation is amended by Williamson County as set forth in attachments hereto.

JW

County Commissioner

COMMITTEES REFERRED TO & ACTION TAKEN:

Law Enforcement/Public Safety Cmte.	For 5	Against 0
Property Committee	For 4	Against 1
Highway Commission	For	Against
Education Committee	For 5	Against 0
Parks & Recreation Committee	For 4	Against 0
Budget Committee	For 4	Against 0

Commission Action Taken: For_____ Against_____ Pass_____ Out_____

Elaine Anderson - County Clerk

Jack Walton - Commission Chairman

Rogers C. Anderson - County Mayor

Date

(shared/resolutions 5YrCIP-2015)

ATTACHMENT RESOLUTION NO. 1-16-24

Williamson County Government
5 year Capital Request
Highway Department

FY 2015-16

Project and Location	Project Description/Justification		Estimated Cost	Impact/Cost on Annual Operations Budget (Additional Staffing or Operating Cost)	Source of Funding
1) Hydraulic Excavator	Replacement Equipment	$	275,000.00	N/A	Fund Balance
2) Roller	Replacement Equipment	$	40,000.00	N/A	Fund Balance
3) Flat Bed Truck	Replacement Equipment	$	100,000.00	N/A	Fund Balance
4) Pickups (2)	Replacement Equipment	$	80,000.00	N/A	Fund Balance
5) Dump Trucks (2)	Replacement Equipment	$	300,000.00	N/A	Fund Balance
	Total	$	795,000.00	N/A	Fund Balance

FY 2016-17

Project and Location	Project Description/Justification		Estimated Cost	Impact/Cost on Annual Operations Budget (Additional Staffing or Operating Cost)	Source of Funding
1) Dump Trucks (2)	Replacement Equipment	$	300,000.00	N/A	Fund Balance
2) Pickups (2)	Replacement Equipment	$	80,000.00	N/A	Fund Balance
3) Tractor & Bushhog (2)	Replacement Equipment	$	160,000.00	N/A	Fund Balance
4) Dump Trucks/Single Axle (2)	Replacement Equipment	$	160,000.00	N/A	Fund Balance
	Total	$	700,000.00		

FY 2017-18

Project and Location	Project Description/Justification		Estimated Cost	Impact/Cost on Annual Operations Budget (Additional Staffing or Operating Cost)	Source of Funding
1) Dump Trucks (2)	Replacement Equipment	$	300,000.00	N/A	Fund Balance
2) Roller	Replacement Equipment	$	110,000.00	N/A	Fund Balance
3) Chip Spreader	Replacement Equipment	$	150,000.00	N/A	Fund Balance
4) Tractor & Bushhog	Replacement Equipment	$	80,000.00	N/A	Fund Balance
5) Bucket Truck	Replacement Equipment	$	150,000.00	N/A	Fund Balance
	Total	$	790,000.00		

FY 2018-19

Project and Location	Project Description/Justification		Estimated Cost	Impact/Cost on Annual Operations Budget (Additional Staffing or Operating Cost)	Source of Funding
1) Pickups	Replacement Equipment	$	40,000.00	N/A	Fund Balance
2) Dump Trucks	Replacement Equipment	$	300,000.00	N/A	Fund Balance
3) Rock Truck	Replacement Equipment	$	350,000.00	N/A	Fund Balance
4) Sweeper	Replacement Equipment	$	50,000.00	N/A	Fund Balance
	Total	$	740,000.00		

FY 2019-20

Project and Location	Project Description/Justification		Estimated Cost	Impact/Cost on Annual Operations Budget (Additional Staffing or Operating Cost)	Source of Funding
1) Rock Crusher	Replacement Equipment	$	2,600,000.00	N/A	Fund Balance
	Total	$	2,600,000.00		

Williamson County Schools
ITF Needs
Five (5) Year Capital Outlay Plan 2015 - 2020
NOVEMBER 5, 2015 - Revision 1

Project	Estimated Request	ITF needed 2015-16	ITF needed 2016-17	ITF Needed 2017-18	ITF Needed 2018-19	ITF Needed 2019-20	Total ITF Needed	Projected Completion Date
NEW SCHOOL BUILDING CONSTRUCTION								
Brentwood Area Elementary School (Land/Construction)	$ 30,000,000	6,000,000	24,000,000					Fall 2017
Thompsons Station/Spring Hill Area Elementary & Middle School	$ 44,000,000	7,400,000	36,600,000					Fall 2017
Early Childhood Development Facility (Need to Centralize)	$ 5,000,000		5,000,000					TBD
N.W. Area Middle & High School Complex	$ 88,000,000			7,000,000		81,000,000		TBD
South Central Elementary & Middle School	$ 42,000,000				5,400,000	36,600,000		TBD
SUBTOTAL NEW SCHOOL BUILDING CONSTRUCTION	$ 209,000,000	$ 13,400,000	$ 65,600,000	$ 7,000,000	$ 5,400,000	$ 117,600,000	$ 209,000,000	
ADDITIONS/MAJOR RENOVATIONS								
Scales Elementary Additions	$ 4,200,000	4,200,000						Fall 2017
Fairview Elementary Renovations (Ceilings, VCT, Paint, Hardware, Doors, Plumb & Fixt.)	$ 1,900,000	1,900,000						Fall 2017
Phase II - PMS, HMS (2 BLDGS @ $3M Ea.)	$ 6,000,000	6,000,000						Summer 2017
Phase III - GMS, SMS (2 BLDGS @ $3M Ea.)	$ 6,000,000	6,000,000						Spring 2017
College Grove Elementary Addition (8-Classrooms)	$ 1,800,000		1,800,000					Fall 2017
Fairview Middle Renovations (Ceilings, VCT, Paint, Hardware, Doors, Plumb & Fixt.)	$ 2,650,000		2,650,000					Fall 2017
Fairview High School Interior Improvements	$ 3,000,000		3,000,000					Summer 2018
Brentwood Middle School Interior Refresh/Remodel	$ 2,000,000			2,000,000				Winter 2018
*Projected Major Capital Projects (Asphalt Parking Lots/Roadways/Tennis Courts)	$ 7,760,000	2,200,000	1,500,000	1,400,000	1,400,000	1,260,000		Yearly
*Projected Major Capital Projects (Roofs)	$ 8,450,000	2,180,000	2,170,000	1,700,000	1,200,000	1,200,000		Yearly
SUBTOTAL ADDITIONS/MAJOR RENOVATIONS	$ 43,760,000	$ 22,480,000	$ 11,120,000	$ 5,100,000	$ 2,600,000	$ 2,460,000	$ 43,760,000	
TOTAL CAPITAL NEEDS FOR FACILITIES	**$ 252,760,000**	**$ 35,880,000**	**$ 76,720,000**	**$ 12,100,000**	**$ 8,000,000**	**$ 120,060,000**	**$ 252,760,000**	
***** PROJECTED ANNUAL CAPITAL REQUESTS FOR TRANSPORTATION**	**$ 4,169,000**	**$ 375,000**	**$ 920,000**	**$ 1,374,000**	**$ 1,500,000**	**$ -**	**$ 4,169,000**	
GRAND TOTAL CAPITAL PLAN	**$ 256,929,000**	**$ 36,255,000**	**$ 77,640,000**	**$ 13,474,000**	**$ 9,500,000**	**$ 120,060,000**	**$ 256,929,000**	
	*							
Not included in the 5-Year Capital Plan are yearly maintenance and technology needs. Funding for yearly maintenance and technology needs are requested during the annual budget process.								
***** Does not include growth buses, replacement only.***								
******BHS/BMS & FHS Master Plan are currently being developed. Potential Capital Improvements arising from this process are not included in this plan.***								

Williamson County Office of Public Safety
FY16 Five Year Capital Improvement Plan
Summary

	2015-2016	2016-2017	2017-2018	2018-2019	2019-2020
EMA					
Response Vehicles	$ -	$ 125,000	$ 125,000	$ 125,000	$ 125,000
Alternate/Mobile EOC-911	$ -	$ 2,000,000	$ -	$ -	
Specialized Teams	$ -	$ 100,000	$ 100,000	$ 100,000	$ 100,000
Technological Enhancements	$ -	$ 150,000	$ 150,000	$ 150,000	$ 150,000
EMS					
Cool Springs/AG Center Stations	$ -	$ 2,500,000	$ -	$ -	
Ambulances	$ -	$ 1,750,000	$ 800,000	$ 850,000	$ 900,000
Response/Support Vehicles	$ -	$ 220,000	$ 50,000	$ 50,000	$ 50,000
Williamson County Fire System					
Apparatus	$ 1,190,000	$ 2,740,000	$ 2,740,000	$ 2,740,000	$ 2,740,000
Apparatus Equipment	$ 100,900	$ 615,000	$ 615,000	$ 615,000	$ 615,000
Fire Equipment	$ -	$ 300,000	$ 310,000	$ 320,000	$ 330,000
Fire/EMS Station Design	$ 100,000	$ 125,000	$ 125,000	$ 125,000	$ 125,000
Fire/EMS Station at Landfill	$ -	$ 4,625,000	$ -	$ -	
Fire/EMS Station at Triune	$ -		$ 7,500,000	$ -	
Fire/EMS Station at Pasquo				$ 6,000,000	
Fire/EMS Station at Burwood	$ -	$ -	$ -		$ 6,000,000
Land for Fire/EMS Stations	$ -	$ 2,000,000	$ 2,000,000	$ 2,000,000	$ 2,000,000
Improv. to Existing Facilities	$ 308,100	$ 250,000	$ 250,000	$ 250,000	$ 300,000
Radio System					
Radio System Enhancements	$ -	$ -	$ -		
Regional Radio Comm. System	$ 5,422,000	$ 5,665,847	$ 5,269,952	$ -	$ 500,000
Public Safety Misc.					
Outdoor Warning System	$ -	$ 42,500	$ 45,000	$ 47,500	$ 50,000
Public Safety Capital	$ -	$ -	$ -	$ -	
TOTAL*	**$ 7,121,000**	**$ 23,208,347**	**$ 20,079,952**	**$ 13,325,000**	**$ 13,935,000**

*In 2015-2016, received $7,121,000 of $21,970,098 requested.

Williamson County Schools
ITF Needs
Five (5) Year Capital Outlay Plan 2015 - 2020
NOVEMBER 5, 2015

Project	Estimated Request	ITF needed 2015-16	ITF needed 2016-17	ITF Needed 2017-18	ITF Needed 2018-19	ITF Needed 2019-20	Total ITF Needed	Projected Completion Date
NEW SCHOOL BUILDING CONSTRUCTION								
Brentwood Area Elementary School (Land/Construction)	$ 30,000,000	6,000,000	24,000,000					Fall 2017
Thompsons Station/Spring Hill Area Elementary & Middle School	$ 44,000,000	7,400,000	36,600,000					Fall 2017
Early Childhood Development Facility (Need to Centralize)	$ 5,000,000		5,000,000					TBD
N.W. Area Middle & High School Complex	$ 88,000,000			7,000,000		81,000,000		TBD
South Central Elementary & Middle School	$ 42,000,000				5,400,000	36,600,000		TBD
SUBTOTAL NEW SCHOOL BUILDING CONSTRUCTION	$ 209,000,000	$ 13,400,000	$ 65,600,000	$ 7,000,000	$ 5,400,000	$ 117,600,000	$ 209,000,000	
ADDITIONS/MAJOR RENOVATIONS								
Scales Elementary Additions	$ 4,200,000	4,200,000						Fall 2017
Fairview Elementary Renovations (Ceilings, VCT, Paint, Hardware, Doors, Plumb & Fixt.)	$ 1,900,000	1,900,000						Fall 2017
Phase II - PMS, HMS (2 BLDGS @ $3M Ea.)	$ 6,000,000	6,000,000						Summer 2017
Phase III - GMS, SMS (2 BLDGS @ $3M Ea.)	$ 6,000,000	6,000,000						Spring 2017
College Grove Elementary Addition (8-Classrooms)	$ 1,800,000		1,800,000					Fall 2017
Fairview Middle Renovations (Ceilings, VCT, Paint, Hardware, Doors, Plumb & Fixt.)	$ 2,650,000		2,650,000					Fall 2017
Fairview High School Interior Improvements	$ 3,000,000		3,000,000					Summer 2018
Brentwood Middle School Interior Refresh/Remodel	$ 2,000,000			2,000,000				Winter 2018
*Projected Major Capital Projects (Asphalt Parking Lots/Roadways/Tennis Courts)	$ 7,760,000	2,200,000	1,500,000	1,400,000	1,400,000	1,260,000		Yearly
*Projected Major Capital Projects (Roofs)	$ 8,450,000	2,180,000	2,170,000	1,700,000	1,200,000	1,200,000		Yearly
SUBTOTAL ADDITIONS/MAJOR RENOVATIONS	$ 43,760,000	$ 22,480,000	$ 11,120,000	$ 5,100,000	$ 2,600,000	$ 2,460,000	$ 43,760,000	
TOTAL CAPITAL NEEDS FOR FACILITIES	$ 252,760,000	$ 35,880,000	$ 76,720,000	$ 12,100,000	$ 8,000,000	$ 120,060,000	$ 252,760,000	
*** PROJECTED ANNUAL CAPITAL REQUESTS FOR TRANSPORTATION	$ 4,295,000	$ 375,000	$ 920,000	$ 1,374,000	$ 1,500,000	$ -	$ 4,169,000	
GRAND TOTAL CAPITAL PLAN	$ 257,055,000	$ 36,255,000	$ 77,640,000	$ 13,474,000	$ 9,500,000	$ 120,060,000	$ 256,929,000	
Not included in the 5-Year Capital Plan are yearly maintenance and technology needs. Funding for yearly maintenance and technology needs are requested during the annual budget process.								
** Does not include growth buses, replacement only.**								
BHS/BMS & FHS Master Plan are currently being developed. Potential Capital Improvements arising from this process are not included in this plan.								

Williamson County Government
5 year Capital Request
Department: Parks and Recreation

11/25/15

FY 2016-2017

Project Location	Project Description/Justification	Estimated Cost	Impact/Cost on Annual Operations Budget (Additional Staffing or Operating Cost)	Source of Funding
Facility and Park Amenities	Upgrades & Repairs at Parks and Facilities	150,000.00	None	Privilege Tax
Various Facilities	Renovations, Equipment Upgrades & Equip.For New Programs	125,000.00	None	Privilege Tax
Franklin Recreation Complex	Renovate Outdoor Pool, Add Splash Pad	850,000.00	Increase in Revenues and Participation	To Be Determined
New Ballfield Lights At All Parks	Lighting is now over 21 years old at facilities	825,000.00	New Bulb Efficiency Should Reflect Decline in Electricity Costs	To Be Determined
New Parks Maintenance Trucks	6 Trucks with High Mileage and Wear, Need Replacing	162,000.00	New Mileage Efficiency Will Reflect Savings in Gasoline & Diesel	Privilege Tax
Franklin Indoor Soccer Arena	Field Turf Replacement/warranty has expired maint. cost is prohibitive	95,000.00	None	Privilege Tax
Franklin Recreation Complex	Parking Lot Needs Repair (25 yrs. Old) and New Asphalt	150,000.00	None	To Be Determined
Longview Recreation Center	Refurbish Racquetball Courts/humidity problems warped walls	85,000.00	None	Privilege Tax
Academy Park Gymnasium	New Wood Floor for Oldest Gym/wood is too thin to refinish	85,000.00	None	Privilege Tax
Purchase Land	In Unincorporated Areas	2,000,000.00	*286,730 in Budget,	To Be Determined

FY 2017-2018

Project Location	Project Description/Justification	Estimated Cost	Impact/Cost on Annual Operations Budget (Additional Staffing or Operating Cost)	Source of Funding
Facility and Park Amenities	Upgrades & Repairs at Parks and Facilities	150,000.00	None	Privilege Tax
Various Facilities	Renovations, Equipment Upgrades & Equip.For New Programs	150,000.00	None	Privilege Tax
Indoor Sports Complex	Dehumidification Units Need Replaced for Indoor Pool	850,000.00	New Efficiency Should Reflect Decline in Electricity Costs	To Be Determined
Fairview Outdoor Pool	New Pool Cover needed. Existing is becoming brittle. Safety Issue	60,000.00	None	Privilege Tax
Osborne Soccer Complex	Lighting for fields, playground structure, walking trails, pavilions	600,000.00	Operating Cost $10,000	To Be Determined
Fairview Recreation Center	Total Renovation of Facility -incl. locker rms., indoor pool,	3,300,000.00	2 Full-time Staff, Part-time Staff/ Oper. $80,000	To Be Determined
Parks Maintenance Facility	Additional Storage Building for Equipment	400,000.00	None	To Be Determined
Trinity Park	Soccer Field Lighting,Tennis Courts, Multi-purpose Fields	775,000.00	Operating Cost $10,000	To Be Determined
Purchase Land in Spring Hill	New Park Facility	*1,500,000.00		*Cost of land is halved with City of Spring Hill
Park in Spring Hill	6 Field Complex, Amenities, Trails, M/P Fields, Pavilions	5,000,000.00	2 Parks Staff, $90,000 Operations	Construction Cost is halved with City of Spring

FY 2018-2019

Project Location	Project Description/Justification	Estimated Cost	Impact/Cost on Annual Operations Budget (Additional Staffing or Operating Cost)	Source of Funding
Facility and Park Amenities	Upgrades & Repairs at Parks and Facilities	150,000.00	None	Privilege Tax
Various Facilities	Renovations, Equipment Upgrades & Equip.For New Programs	200,000.00	None	Privilege Tax
Longview Recreation Complex	New Splash Pad	300,000.00	Increase in Revenues; $5,000 Operations	To Be Determined
Indoor Sports Complex	Add 3 Indoor Tennis Courts, Increase Size of Wellness Room Add Aerobics Room, New Lighting for Existing Tennis Courts	3,000,000.00	Estimated Additional Income of $500,000; $75,000 Operations New Bulb Efficiency Should Reflect Decline in Electricity Costs	To Be Determined
Soccer Fields Fairview Park	Development of Adjacent Park Property including Restrooms	850,000.00	$50,000	To Be Determined
College Grove Park	Develop 30 Acres Adjacent to Park/Growth East of I-65	3,000,000.00	2 Parks Staff, $70,000 Operations	To Be Determined
Bending Chestnut Park	Environmental/Design Phase and Building of Pond	*2,800,000.00	*227,000 in Budget, No Present Impact	To Be Determined

FY 2019-2020

Project Location	Project Description/Justification	Estimated Cost	Impact/Cost on Annual Operations Budget (Additional Staffing or Operating Cost)	Source of Funding
Facility and Park Amenities	Upgrades & Repairs at Parks and Facilities	200,000.00	None	Privilege Tax
Various Facilities	Renovations, Equipment Upgrades & Equip.For New Programs	200,000.00	None	Privilege Tax
Soccer Complex West	Convert 2 Soccer Fields to Artifical Turf	875,000.00	Operating Cost $30,000	To Be Determined
Purchase Land	In Unincorporated Areas	2,000,000.00		To Be Determined
Bending Chestnut Park	Begin Infrastructure, Lodge, Trails, Cabins,	5,000,000.00	Not Known At This Time	To Be Determined

FY 2020-2021

Project Location	Project Description/Justification	Estimated Cost	Impact/Cost on Annual Operations Budget (Additional Staffing or Operating Cost)	Source of Funding
Facility and Park Amenities	Upgrades & Repairs at Parks and Facilities	200,000.00	None	Privilege Tax
Various Facilities	Renovations, Equipment Upgrades & Equip.For New Programs	200,000.00	None	Privilege Tax
Bending Chestnut Park	Construction Continued	6,000,000.00	Not Known At This Time	To Be Determined
Wilkins Branch Rd. Property(Leipers Fork)	Mountain Bike Trails & Zip-Lines to be Developed	700,000.00	Revenue Increase/2 Full-time Staff, Part-time/ Operating $50,000	To Be Determined

FILED 12/23/15
ENTERED 4:15 p.m.
JW

Resolution No. 1-16-25
Requested by: Circuit Court Judges

RESOLUTION REQUESTING THAT THE GENERAL ASSEMBLY ADOPT LEGISLATION ESTABLISHING A LITIGATION TAX TO BE USED EXCLUSIVELY FOR PERSONNEL AND OPERATING COSTS

WHEREAS, Williamson County has experienced rapid growth in population which has resulted in a drastic increase in the number of cases the Circuit Court Judges hear in Williamson County; and

WHEREAS, the Williamson County Board of Commissioners approved the establishment of new judicial assistants to assist in the increased case load; and

WHEREAS, while current legislation does establish certain litigation fees earmarked for other expenses, legislation by the General Assembly is needed to provide the authority to counties to adopt a litigation tax earmarked for personnel and operating costs; and

WHEREAS, recognizing the need for an additional revenue source and with the intent of not saddling the residents and tax payers of Williamson County, the Board of Commissioners requests the General Assembly to establish an opt-in litigation tax that will be earmarked for personnel and operating costs; and

WHEREAS, the Williamson County Board of Commissioners finds it in the best interest of its citizens to support a request to the Tennessee General Assembly to adopt legislation that would create an opt-in litigation tax to be earmarked for personnel and operating costs;

NOW, THEREFORE, BE IT RESOLVED, by action of the Board of Commissioners, meeting in regular session, this 11th day of January, 2016, requests the General Assembly of the State of Tennessee to amend the general law to allow counties the ability to levy a privilege tax on litigation in all civil cases heard in the county to be used exclusively for personnel and operating costs of the Circuit Court;

AND BE IT FURTHER RESOLVED, that upon approval of this resolution and its signing, the Board of Commissioners directs the County Clerk's Office to mail a copy of this resolution to Williamson County's representatives in the General Assembly.

Paul L. Webb
County Commissioner

COMMITTEES REFERRED TO & ACTION TAKEN:

Law Enforcement/Public Safety:	For 5	Against 0		
Tax Study Committee:	For 4	Against 0		
Budget Committee:	For 4	Against 0		
Commission Action Taken:	For_____	Against_____	Pass_____	Out_____

Elaine Anderson, County Clerk

Jack Walton, Commission Chairman

Rogers C. Anderson, County Mayor

Date