



Growth Plan Update

Thompson's Station Report

Coordinating Committee

August 29, 2023

Public Engagement



Williamson County
Growth Plan Update

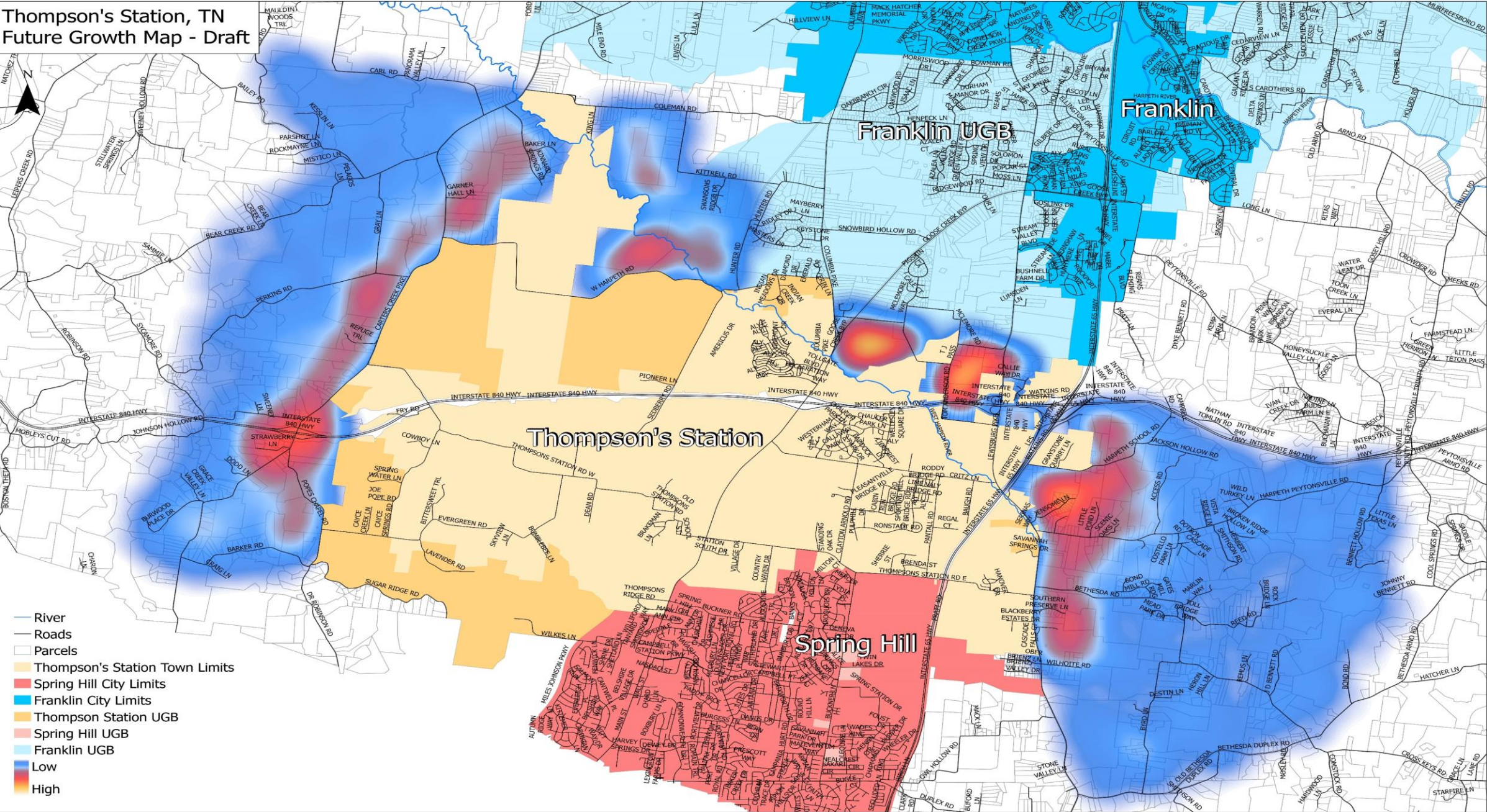
Town of Thompson's Station
Virtual Meeting
September 21, 2021



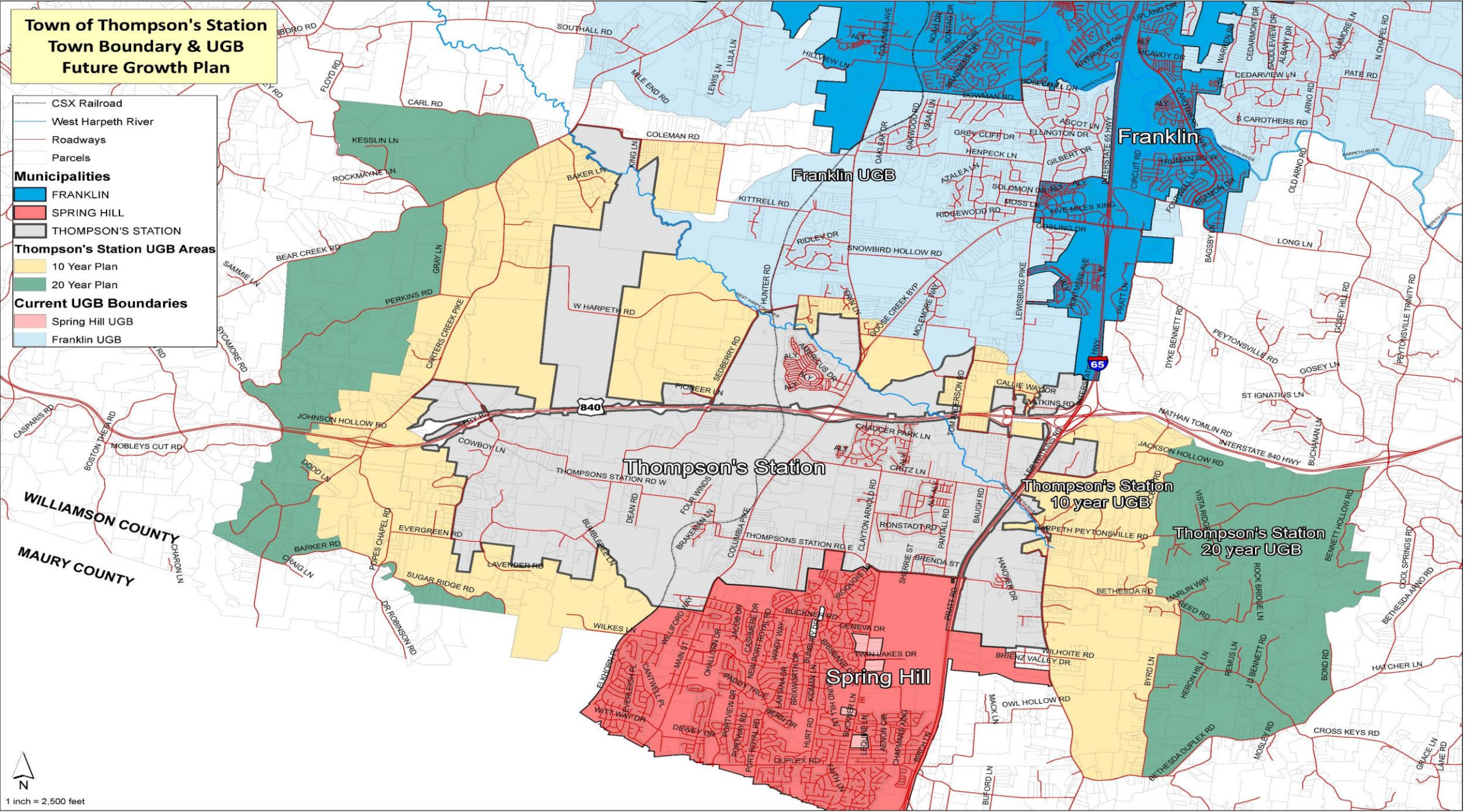
- **Series of 3 Public Informational Meetings in 2021**
 - In person Workshops in July & August
 - Online workshop in September
- **Website/Survey**
- **One on One**
 - Extensive conversations with individuals one on one.

TOWN UGB EXPANSION STUDY MAP

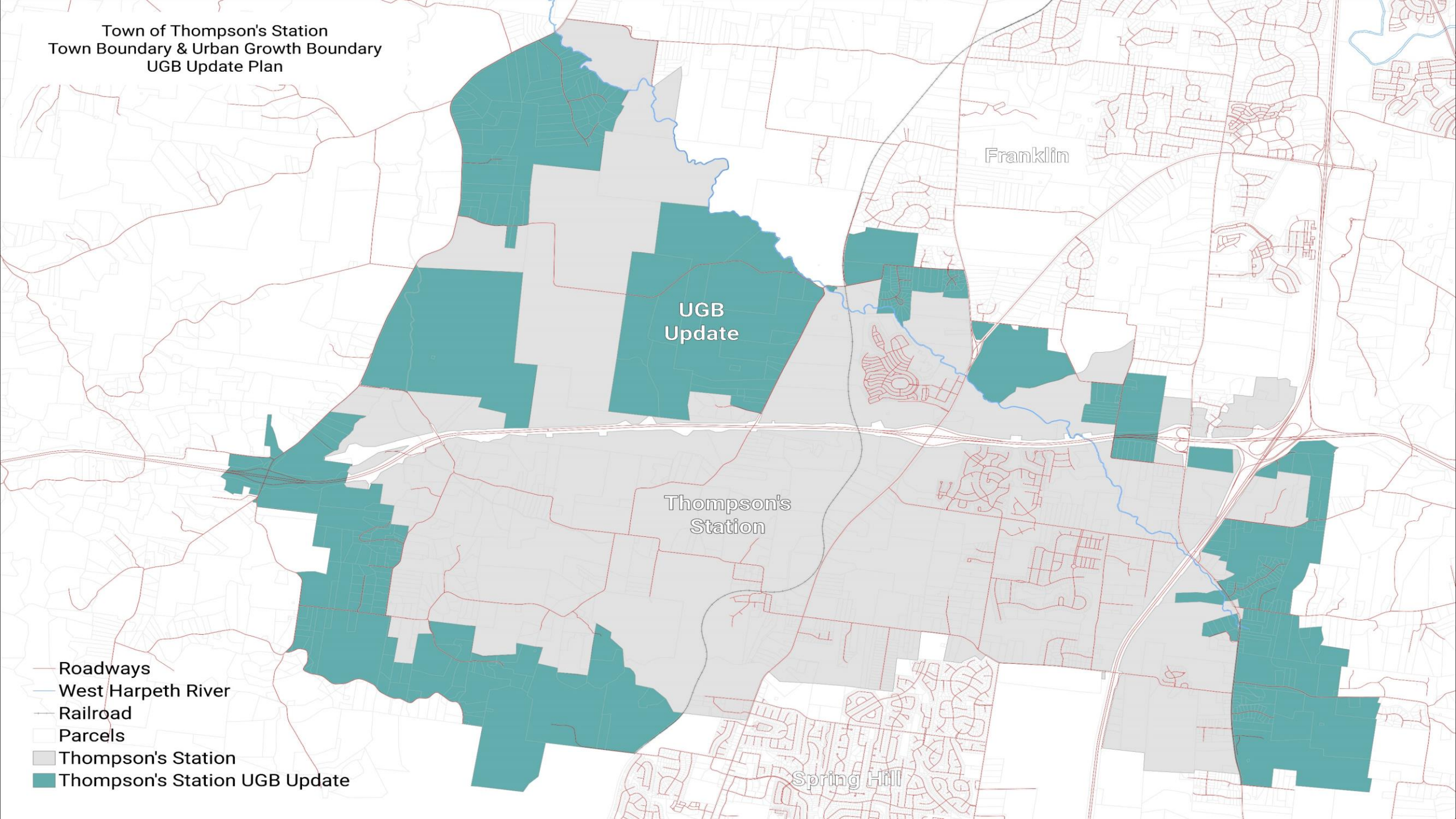
Thompson's Station, TN
Future Growth Map - Draft



TOWN UGB EXPANSION 10-20 Year Time Frame



Town of Thompson's Station
Town Boundary & Urban Growth Boundary
UGB Update Plan

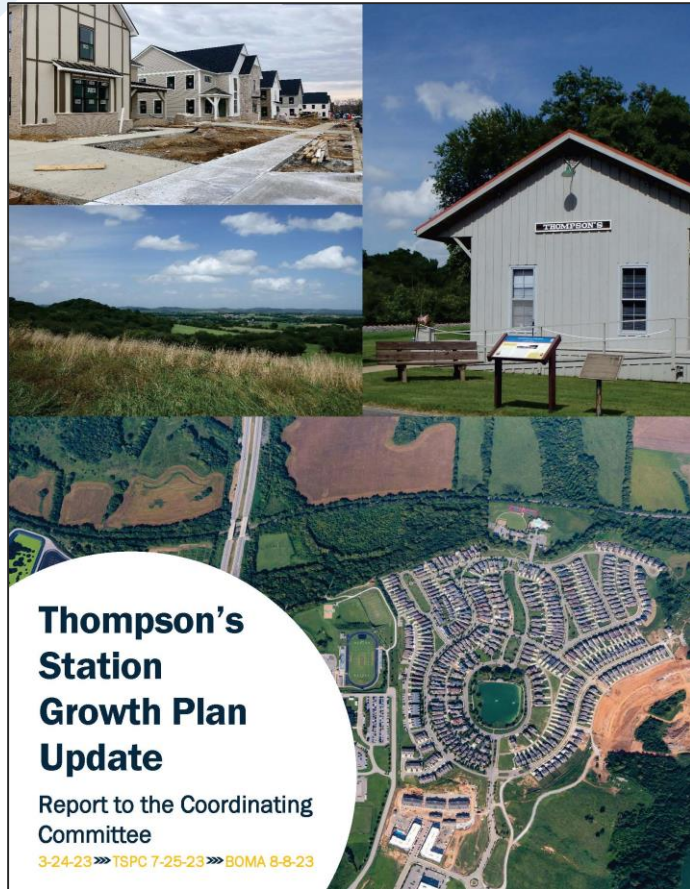


- Roadways
- West Harpeth River
- Railroad
- Parcels
- Thompson's Station
- Thompson's Station UGB Update



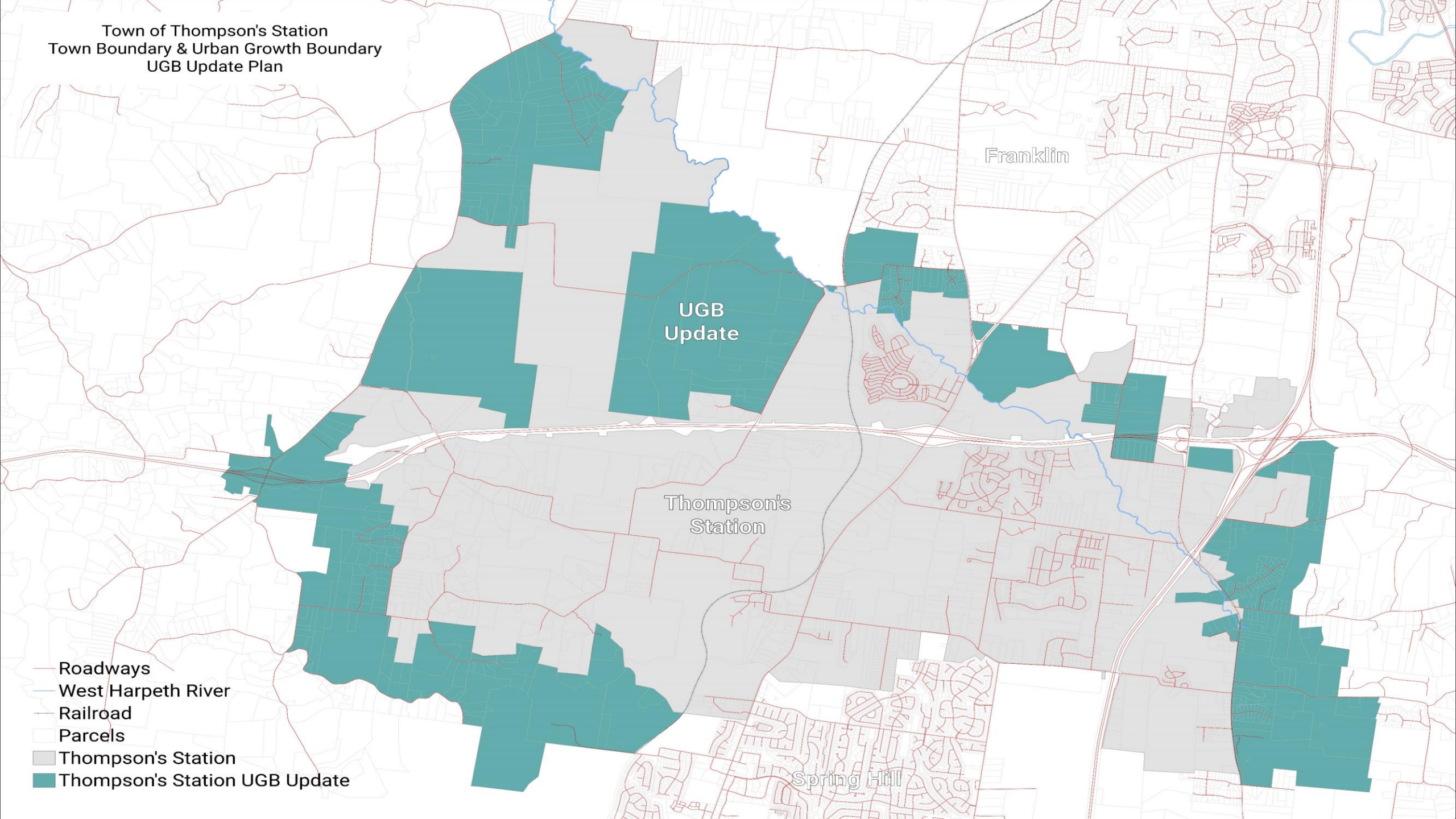
Town Adoption & Public Hearing Process

- **Planning Commission & BOMA review of the Final Report & Map 6-27-23**
- **Planning Commission 7-25-23**
 - **Unanimously recommended approval of Report & Map to BOMA**
- **BOMA 8-8-23**
 - **Report & Map adopted unanimously & forwarded to the Coordinating Committee**



- Map presented is reasonably compact, yet sufficiently large to accommodate growth.
- Proposed UGB is contiguous & follows Town's Annexation Policy to avoid leapfrog, noncontiguous, or donut hole annexations.
- Follow major thoroughfares & includes areas that are best served by Town based on proximity & contiguity.
- Reflects a balanced approach to preservation & growth.

Town of Thompson's Station
Town Boundary & Urban Growth Boundary
UGB Update Plan



- Roadways
- West Harpeth River
- Railroad
- Parcels
- Thompson's Station
- Thompson's Station UGB Update